

**RESOLUTION NO. 2019-21
RESOLUTION AUTHORIZING A 2018 COUNTY MAINTENANCE ROAD LIST**

WHEREAS, a road list for maintenance of county roads shall be submitted each year; and

WHEREAS, the Weakley County Board of Public Works recommends the list as provided by the Chief Administrative Officer of the Highway Department.

NOW, THEREFORE BE IT RESOLVED, that the Weakley County Board of Commissioners assembled in regular session on this the 14th day of January, 2019 hereby adopts the attached Weakley County Maintenance Road List for year 2018.



BE IT FURTHER RESOLVED, that the maintenance road list is attached. *Exhibit A.”

BE IT FURTHER RESOLVED, that the resolution take effect from and after its passage, the public welfare requiring it. This resolution shall be spread upon the minutes of the Board of County Commissioners

Pursuant To The Rules of The Commission, This Resolution Is Sponsored By The Following Members of the Weakley County Board of County Commissioners:

SPONSORED BY:

SPONSORED BY:



ACKNOWLEDGED AND APPROVED
Public Works Chairperson

Motion made by Commissioner Taylor that the foregoing resolution be adopted:



Motion seconded by Commissioner Bell.
voice

Upon being put to a roll-call vote, motion carried by a vote of 17 Yeas,

0 Nays, 0 Passed and 1 Absent.

Attested:

Approved:


Kim Hughey, County Clerk
Jake Bynum, Mayor, Chairman

THIS THE 14th DAY OF JANUARY, 2019

A	C	F	G	H	I	J	K	M	N	O
ROW	ROAD NAME	LENGTH	BEGINNING	ENDING	ROW	width	surface	class	District	
2	2018 ROAD LIST FOR APPROVAL IN 2019			WEAKLEY COUNTY					C Comm	
3	ADAMS CHAPEL	1.34	MILES RD.	HWY. 22	50	30	18 HOT MIX	1		4
4	ADAMS RD.	1.28	MILES RD.	HWY. 22	50	30	20 CHIP	2		4
5	ADAMS RD.	3.7	ETHRIDGE LEVEE	S.R. 89	50	30	20 CHIP	2		4
6	ADAMS RD.	1.0	HIGHWAY 124	UNION GROVE	50	30	20 HOT MIX	1		2
7	ADAMS RD.	0.26	BLAYLOCK STORE	UNION GROVE	50	30	20 GRAVEL	3		2
8	ADAMS RD.	1.13	MOORES CHAPEL	HWY. 124	50	30	18 CHIP	2		3
9	ADAMS ROAD	0.6	DEAD END	MOORES CHAPEL	50	30	18 CHIP	2		3
10	AIRPORT RD.	0.95	DEAD END	HWY. 45	50	30	20 HOT MIX	1		3
11	AMBER RD.	0.4	DEAD END	MACDONIA CH. RD.	50	30	20 CHIP	2		4
12	ANDERSON RD.	1.46	HWY. 89 PALMERSVILLE HY	JEWELL RD.	50	30	20 CHIP	2		1
13	ATKINS RD.	0.6	LITTLE ZION RD.	BUCKLEY RD.	50	30	20 CHIP	2		1
14	AUSTIN SPRINGS	11.68	HWY. 118	S.R. 89	50	30	20 HOT MIX	1		1
15	AUSTIN SPRINGS N.	0.3	AUSTIN SPRINGS	STATE LINE	50	30	20 CHIP	2		1
16	AYERS RD.	0.3	BIBLE UNION	DEAD END	50	30	18 CHIP	2		8
17	BARBER RD.	1	BLOOMING GROVE RD.	HWY. 89/PALMERSVILLE	50	30	20 HOT MIX	1		1
18	BARGER RD.	2.1	HAZLEWOOD/RYAN	GARNER	50	30	20 HOT MIX	1		7
19	BARHAM RD.	0.4	MAYO RD.	DEAD END	50	30	16 CHIP	2		8
20	BARNETT RD.	0.2	BRASFIELD RD.	DEAD END	50	30	18 CHIP	2		1
21	BATES RD.	0.5	DEAD END	HEARN RD.	50	30	20 CHIP	2		4
22	BEAN SWITCH LANE	0.78	HWY. 45	BEAN SWITCH RD.	50	30	20 HOT MIX	1		3
23	BEAN SWITCH RD.	2.7	EVERGREEN ST./GREENF	HWY. 54	50	30	20 CHIP	2		3
24	BEAR CREEK	1.3	HWY. 190	HWY. 190	50	30	20 CHIP	2		2
25	BEECH GROVE	0.2	BYNUM RD.	DEAD END	50	30	20 CHIP	2		1
26	BEECH GROVE	0.86	HWY. 89	HWY. 89	50	30	20 CHIP	2		4
27	BEECH RIDGE	0.83	DEAD END	HWY. 89/SIDONIA	50	30	20 CHIP	2		4
28	BEECH SPRINGS	1.6	LYNN POINT	GRIFFIN ST./GREENFIELD	50	30	20 HOT MIX	1		3
29	BELEW RD.	0.4	DEAD END	WHITE CLAY	50	30	20 CHIP	2		4
30	BELL LANE	0.4	OLD TROY	NEW HOME	50	30	20 HOT MIX	1		7
31	BELL RD.	0.4	BARGER RD.	GARNER	50	30	20 HOT MIX	1		7
32	BELL RD.	2	OLD TROY	NEW HOME	50	30	20 HOT MIX	1		7
33	BELL STORE RD. NORTH	1.7	HWY. 190	TUMBLING CREEK	50	30	20 HOT MIX	1		1
34	BELL STORE RD. SOUTH	2.3	OLD 22	NEW 22	50	30	20 HOT MIX	1		2
35	BERLIE SMITH	1.51	PLEASANT HILL	HWY. 89	50	30	20 CHIP	2		1
36	BERNIE POWER RD.	0.3	DEAD END	HAZLEWOOD RD.	50	30	20 CHIP	2		7
37	BESSIE JONES	0.5	DEAD END	SIMPSON	50	30	20 CHIP	2		8
38	BETHANY CHURCH RD.	1.05	SUMMER RD.	TREVATHAN	50	30	20 CHIP	2		7
39	BETTS RD.	0.2	BEAN SWITCH	DEAD END	50	30	20 CHIP	2		3
40	BIBLE UNION RD.	5	HYNDSEYER RD.	ROCK MCCLAIN	50	30	20 HOT MIX	1		8
41	BIG CYPRESS RD.(STATE PARK)	0.3	KIMERY STORE	DEAD END	50	30	20 HOT MIX	1		3
42	BILL NANNY CIRCLE	1.5	AUSTIN SPRINGS	AUSTIN SPRINGS	50	30	20 CHIP	2		1
43	BILL NANNY RD.	2.4	AUSTIN SPRINGS	BILL NANNY CIRCLE	50	30	20 CHIP	2		1
44	BILLINGSBY RD.	4	PALSTON CAMPGROUND	HWY. 118	50	30	20 HOT MIX	1		8
45	BIZZLE LANE	0.3	DEAD END	VANCLAVE	50	30	20 CHIP	2		7
46	BLACK RD.	1.17	STAFFORD STORE	MT. AREA RD.	50	30	20 CHIP	2		3

Weakley County Road List

A	C	F	G	H	I	J	K	M	N	O
47	BLACK RD.	0.59	DEAD END	OLD HWY. 22	50	30	20	CHIP	2	2
48	BLACKBURN	1.39	COUNTY LINE	HINKLEDALE	50	30	20	CHIP	2	2
49	BLOSSINGAME RD.	0.5	DEAD END	MCCCLAIN LEVEE	50	30	16	GRAVEL	2	1
50	BLAYLOCK STORE	4.5	HWY. 124	HWY. 124	50	30	20	HOT MIX	1	2
51	BLOOMING GR.CH.	0.3	CARROLL COUNTY LINE	BLOOMING GR.SOUTH	50	30	20	HOT MIX	1	2
52	BLOOMING GROVE N.	3.2	WILLIAMS RD.	HWY. 190	50	30	20	HOT MIX	1	1
53	BLOOMING GROVE S.	4.2	BLAYLOCK STORE	HWY. 124	50	30	20	CHIP	2	2
54	BOAZ CREEK RD	0.1	HIGHWAY 22	HENRY COUNTY LINE	50	30	20	CHIP	2	2
55	BOAZ EXT.	0.23	SHADES BRIDGE	BOAZ	50	30	20	CHIP	2	3
56	BOAZ RD.	1	SHADES BRIDGE	PITTMAN RD.	50	30	20	CHIP	2	3
57	BOAZ RD.	1.1	WINSTEAD RD.	GROVE HILL	50	30	20	HOT MIX	1	1
58	BOB COX	0.4	DEAD END	ROCK HILL	50	30	20	CHIP	2	4
59	BOB MILES	4.2	HWY. 89	HWY. 89	50	30	20	HOT MIX	1	4
60	BOB SHORT DRIVE	0.3	45 BYPASS	CITY LIMITS	50	30	20	CHIP	2	4
61	BODKINS	1.5	STAFFORD STORE	HWY. 124	50	30	20	CHIP	2	3
62	BOWLIN RD.	0.17	HWY. 89	DEAD END	50	30	20	CHIP	2	1
63	BOXX	0.3	ROCK HILL	DEAD END	50	30	20	CHIP	2	4
64	BOYDSVILLE	2.1	HIGHWAY 89	KY STATE LINE	50	30	20	CHIP	1	1
65	BOYDSVILLE	13.14	CITY LIMITS/DRESDEN	HIGHWAY 89	50	30	20	HOT MIX	1	1
66	BRADBERRY CEM.	0.9	BRASFIELD RD.	DEAD END	50	30	20	CHIP	2	1
67	BRANDON RD.	0.6	HWY 43 BYPASS	GARDNER HAYGOOD	50	30	20	HOT MIX	1	7
68	BRANN RD.	1.07	HWY. 190	SALMON RD.	50	30	20	CHIP	2	1
69	BRANSON LANE	0.2	DEADEND	WILLIAMS	50	30	20	CHIP	2	1
70	BRASFIELD RD.	2.39	HWY. 89	BOYDSVILLE RD.	50	30	20	CHIP	2	1
71	BRAWNERS LEVEE	4.1	HWY. 190	S.R. 190	50	30	20	HOT MIX	1	2
72	BRAWNERS RD.	2.6	BLAYLOCK STORE	BRAWNERS LEVEE	50	30	20	CHIP	2	2
73	BREWER RD.	0.2	DEAD END	WHITE CLAY	50	30	20	CHIP	2	4
74	BRIDGES RD.	0.57	REEDS LEVEE	DEAD END	50	30	20	CHIP	2	2
75	BROCK'S CHAPEL	1.71	LYNN POINT	KIMERY STORE	50	30	20	CHIP	2	3
76	BROCK'S CHAPEL	2.58	KIMERY STORE	KIMERY STORE	50	30	20	HOT MIX	1	3
77	BROWN RD.	0.3	DEAD END	OLD FULTON RD	50	30	20	CHIP	2	1
78	BUCK MASON RD.	1.7	CHESTNUT GLADE RD.	STATE LINE	50	30	20	CHIP	2	8
79	BUCK MASON RD.	2.8	CHESTNUT GLADE RD.	STATE LINE	50	30	20	HOT MIX	1	8
80	BUCKLEY RD.	1.65	HWY. 190	ROCK & MOORE RD.	50	30	20	CHIP	2	1
81	BUCKOR DITCH RD.	0.8	HWY. 45	BROCK'S CHAPEL	50	30	20	CHIP	2	3
82	BURNS RD.	0.14	HUNT RD.	DEAD END	50	30	18	CHIP	2	1
83	BUSH RD.	0.7	OLD HWY. 22	EAST GROVE RD.	50	30	20	CHIP	2	2
84	BUSHART RD.	1.6	COUNTY LINE	RUTHVILLE RD.	50	30	18	HOT MIX	1	8
85	BUTLER CEM. RD.	0.3	TUMBLING CREEK	DEAD END	50	30	18	HOT MIX	1	1
86	BYNUM	6.1	LIBERTY RD.	OLD 22	50	30	20	COLD MIX	2	1
87	BYRD RD.	4	BEGIN JANE'S MILL	HWY. 22	50	30	20	COLD MIX	2	1
88	CALLINS RD.	0.4	GARNER RD.	DEAD END	50	30	18	CHIP	2	4
89	CAMPBELL CEMETERY RD.	0.2	HWY. 190	DEAD END	50	30	18	GRAVEL	3	1
90	CAMPBELL RD.	1.4	ADAMS RD.	HAWKINS	50	30	20	CHIP	2	4
91	CAPPS BRANCH RD.	2	GARRETT LAKE RD.	HENRY COUNTY LINE	50	30	20	CHIP	2	1
92	CAPPS DRIVE	0.8	HWY. 431	MIMOSA	50	30	20	HOT MIX	1	7

Weakley County Road List

A	C	F	G	H	I	J	K	M	N	O
93	CAPPS LANE	0.9	PUCKETT RD.	KIMERY STORE RD.	50	30	20	CHIP	2	3
94	CAPPS ROAD	0.8	CLAUDE CAPPS RD.	CAPPS LANE	50	30	20	CHIP	2	3
95	CAPPS ROAD	0.4	PUBLIC WELLS RD.	DEAD END	50	30	20	CHIP	2	4
96	CARNEY RD.	0.8	HWY. 190	HWY. 118	50	30	20	HOT MIX	1	1
97	CATES LN	0.2	PLEASANT HILL	DEAD END	30	30	20	CHIP	2	7
98	CATES RD.	2.5	OLD TROY	STELLA RUTH	50	30	20	HOT MIX	1	7
99	CAUDLE STORE RD.	1.6	MEREDIAN RD.	HWY. 124	50	30	20	CHIP	2	3
100	CECIL DAVIS RD.	1	GLOVER STORE RD.	WORKMAN CEM. ROAD	50	30	20	CHIP	2	1
101	GEDAR RIDGE SUBDIVISION	0.19	PARKER LEVEE	DEAD END	50	30	20	HOT MIX	1	7
102	CENTRAL RD.	1.03	JANE'S MILL RD.	HWY. 190	50	30	20	CHIP	2	1
103	CHAPPELL	0.6	DEAD END	CHICKEN RD.	50	30	20	CHIP	2	1
104	CHARLES DRIVE	0.3	CHARLES WEST RD.	MINIOSA	50	30	20	HOT MIX	1	7
105	CHERRY DRIVE	0.2	BELLS STORE RD.	DEAD END	50	30	20	CHIP	2	2
106	CHESTNUT GLADE RD.	4.3	HWY. 190	KY. STATE LINE	50	30	20	HOT MIX	1	8
107	CHICKEN RD.	3.1	HWY. 54	THOMPSON CREEK RD.	50	30	20	HOT MIX	1	1
108	CIRCLE RANCH RD.	1.3	HWY. 190	BELLS STORE RD.	50	30	20	CHIP	2	1,2
109	CLARENCE LANE	0.2	LIBERTY RD.	COLLINS LANE	50	30	20	CHIP	2	4
110	CLAUDE CAPPS	3.9	LYNN POINT	KIMERY	50	30	20	CHIP	2	3
111	CLAY PIT RD.	1.83	COTTON CREEK	ROBERTS RD.	50	30	20	CHIP	2	4
112	COCHRAN RD.	1.83	SHADES BRIDGE	SHADES BRIDGE	50	30	20	CHIP	2	3
113	COLLIER RD.	2.13	NEW HOME	HWY. 216	50	30	20	HOT MIX	1	7
114	COLLINS SUBDIVISION	0.51	LIBERTY RD.	HWY. 54	50	30	20	HOT MIX	1	4
115	COMMUNITY CEN. RD.	0.5	SEMINARY RD.	BLOOMING GROVE	50	30	18	CHIP	2	2
116	CONCORD RD.	3.51	PIGSAH RD.	HWY. 190	50	30	20	CHIP	2	1
117	COON CLUB RD.	2.3	EAGLE HILL	HENRY COUNTY LINE	50	30	20	CHIP	2	1
118	COPELAND RD.	0.3	BLOOMING GROVE SOUTH	S. R. 124	50	30	20	HOT MIX	1	2
119	CORINTH RD.	2.35	HWY. 89	MT. VERNON RD.	50	30	20	HOT MIX	1	4
120	COTHAM LANE	0.3	ROCK HILL RD.	DEAD END	50	30	20	CHIP	2	4
121	COTHAM RD.	0.2	DEAD END	S. R. 89 BY FROZEN FOOD I	50	30	16	CHIP	2	4
122	COTHAM RD. EXTENS.	0.5	BOXX RD.	EXISTING COTHAM RD.	50	30	20	CHIP	2	4
123	COTTAGE GROVE RD.	0.66	HENRY COUNTY LINE	HENRY COUNTY LINE	50	30	20	CHIP	2	1
124	COTTON CREEK RD.	1.98	LIBERTY RD.	WARD'S CHAPEL RD.	50	30	20	CHIP	2,2,4	1
125	COUNTRY LINE RD.	0.7	BUSHART RD.	HWY. 190	50	30	20	HOT MIX	1	1
126	COURTNEY RD.	1	BOYDSVILLE RD.	DEAD END	50	30	20	CHIP	2	1
127	COX CEMETERY RD	0.3	DEAD END	MORAN RD	50	30	20	CHIP	2	4
128	CRAIG	0.5	NEW PROSPECT	DEAD END	50	30	20	CHIP	2	3
129	CRAWFORD LANE	0.1	DEAD END /NEAR LATHAM	HIGHWAY 190	50	30	20	CHIP	2	1
130	CROCKETT RD.	0.3	DEAD END	3 POINT	50	30	20	CHIP	2	7
131	CUTELLE LANE	0.3	DEAD END	SHADES BRIDGE	50	30	20	CHIP	2	3
132	CYPRESS CREEK	3.84	SALE BARN HIGHWAY 431	Sale barn Hwy. 216	50	30	20	HOT MIX	1	7
133	DANNER SUBD. RD.	0.3	DEAD END	BOYDSVILLE RD.	50	30	20	COLD MIX	2	1
134	DARDEY RD.	0.81	BLOOMING GROVE RD.	CARROLL COUNTY LINE	50	30	20	CHIP	2	2
135	DARNELL EXTENDED	0.24	EXISTING DARNELL RD.	END OF TWO WEST LEGS	50	30	20	CHIP	2	1,9
136	DARNELL LANE	0.8	GAYLORD	S. R. 217	50	30	20	CHIP	2	9
137	DARNELL RD.	1.44	BOYDSVILLE RD.	BRASHFIELD RD.	50	30	20	CHIP	2	1,9
138	DAVENPORT RD.	0.3	RAINEY RD.	HWY. 89	50	30	20	HOT MIX	1	4

Weakley County Road List

A	C	F	G	H	I	J	K	M	N	O
139	DAVIDSON RD.	0.1	END OF CHIP AND TAR	Hwy.190	50	30	20	CHIP	2	2
140	DAVIS MEMORIAL RD.	1.24	SUMMERS	Hwy. 22	50	30	20	HOT MIX	1	9
141	DAWSON RD.	2.1	HWY. 118	GROVE HILL	50	30	20	HOT MIX	1	1
142	DEERWOOD SUBD.	0.3	ENTIRE SUBDIVISION	HWY. 89	50	30	20	HOT MIX	1	4
143	DENNING RD.	1	HIGHWAY 22	NEW VALLEY RD.	50	30	20	HOT MIX	1	2
144	DOC WELLS RD.	0.38	HWY. 190	DEAD END	50	30	20	CHIP	2	1
145	DONOHOO LVEE RD.	2	BOYDSVILLE RD.	AUSTIN SPRINGS	50	30	20	HOT MIX	1	1
146	DONOHOO RD.	1.05	DEAD END	STELLA RUTH	50	30	20	CHIP	2	7
147	DORAN RD.	2.2	OLD TROY	STELLA RUTH	50	30	20	HOT MIX	1	4,7
148	DOSTER LANE	0.2	OLD 22 HWY.	STAN WILSON PROPERTY	50	30	20	CHIP	2	2
149	DOXTADER	0.4	S.R. 190	SALMON RD.	50	30	20	CHIP	2	1
150	DUKE RD.	0.2	KING RD.	DEAD END	50	30	20	CHIP	2	8
151	DUNLAP RD.	0.35	WELLS RD.	DEAD END	50	30	20	CHIP	2	7
152	DUNN RD.	0.3	SHADES BRIDGE	DEAD END BY HOLLYS GAL	50	30	20	CHIP	2	3
153	DURHAM AVE. NORTH	1.14	SHARON CITY LIMITS	MT. VERNON RD.	50	30	20	HOT MIX	1	4
154	E.M. MANSFIELD RD.	1.04	BOYDSVILLE RD.	MATHENY GROVE	50	30	20	CHIP	2	1
155	E.M. MANSFIELD RD.	1.00	BOYDSVILLE RD.	MATHENY GROVE	50	30	20	COLD MIX	2	1
156	EAGLE HILL LANE	1	RAWLS	DEAD END	50	30	20	CHIP	2	1
157	EAGLE HILL RD.	1.17	HWY. 54	SALMON RD.	50	30	20	CHIP	2	1
158	EARL HAYES RD.	0.9	ROOK	HUNT	50	30	20	CHIP	2	1
159	EARL MCNATT RD.	2.9	MORRISON RD.	WALL RD.	50	30	20	CHIP	2	1
160	EAST GROVE RD.	4.2	GLEASON CITY LIMITS	BELLS STORE RD.	50	30	20	CHIP	2	2
161	EDDIE BELL RD.	0.2	NEW 22	NEW 22	50	30	20	CHIP	2	2
162	EDMONSTON RD.	0.4	DEAD END	HWY. 54	50	30	20	CHIP	2	4
163	EDWARDS RD.	0.7	NOWLIN	MT. VERNON RD.	50	30	20	CHIP	2	4
164	EDWARDS RD.	0.7	ADAMS RD.	UNION GROVE	50	30	20	CHIP	2	2
165	ELINOR	0.4	HWY 124	DEADEND	50	30	20	GRAVEL	3	2
166	ENNIS	0.2	HWY. 431	DEAD END	50	30	20	CHIP	2	7
167	ESCH RD.	0.4	HWY. 190	DEAD END	50	30	20	CHIP	2	2
168	ESTES LANE	0.2	DEAD END	BERLIE SMITH	50	30	20	CHIP	2	1
169	ETHRIDGE LEVEE	4.3	KIMERY STORE	RAINEY	50	30	20	HOT MIX	1	6
170	FANCY RD.	2.6	BOYDSVILLE RD.	UNITY CHURCH RD.	50	30	20	CHIP	2	1
171	FIELDS RD.	0.2	DEAD END	AUSTIN SPRINGS	50	30	20	CHIP	2	1
172	FINCH RD.	3.24	GLEASON CITY LIMITS	SANDHILL DR	50	30	20	CHIP	2	2
173	FINCH RD.	0.2	DEAD END	CHESTNUT GLADE RD.	50	30	20	CHIP	2	1
174	FIRE TOWER	3.9	BIBLE UNION	OLD LATHAM RD.	50	30	20	COLD MIX	2	8
175	FISHER RD.	0.34	PENICK RD.	DEAD END	50	30	20	CHIP	2	4
176	FORD LANE	0.4	WHITLOW	WHITLOW	50	30	20	HOT MIX	11	7
177	FORD RD.	0.3	SMITH RD.	CARROLL COUNTY LINE	50	30	20	CHIP	2	3
178	FOSTER RD.	0.9	HWY. 190	WOODARD RD.	50	30	20	CHIP	2	1
179	FOWLER RD.	0.8	OLIVET RD.	HWY. 190	50	30	20	CHIP	2	1
180	FOWLER RD.	3.8	HERMAN BROOKS	MARTIN CITY LIMITS	50	30	20	HOT MIX	1	5,7
181	FOYS SHACK RD.	1.2	PERRY RD.	KY. STATE LINE	50	30	20	CHIP	2	1
182	FREEMAN RD.	0.6	KIMERY LEVEE	DARLING RD.	50	30	20	CHIP	2	4
183	FREEMAN RD.	1.2	KEMP RD.	OLD LATHAM RD.	50	30	20	CHIP	2	8
184	FRIELDS RD.	0.76	BUSHART RD.	HWY. 190	50	30	20	HOT MIX	1	8

Weakley County Road List

A	C	F	G	H	I	J	K	M	N	O
185	FRONTAGE RD.	1 HUTCHENS		BRANDON RD.	50	30	20	HOT MIX	1	7
186	FULLER RD.	2 S.R. 22		SHADY GROVE	50	30	20	HOT MIX	1	8
187	FLUQUA RD.	1 SALE BARN RD.		BARGER RD.	50	30	20	HOT MIX	1	7
188	FLUQUA RD.	0.7 SWINNEY RD.		SHARON CITY LIMITS	50	30	20	HOT MIX	1	4
189	G. TERRELL LANE	0.3 DEAD END		WALL RD.	50	30	20	CHIP	2	1
190	GALEY RD	0.1 STAFFORD STORE RD.		DEAD END	50	30	20	CHIP	2	3
191	GARDINER RD.	1 HIGHWAY 118		GROVE HILL	50	30	20	COLD MIX	2	4
192	GARDNER RD.	1.5 ADAMS RD.		GAYLORD	50	30	20	HOT MIX	1	4
193	GARDNER RD.	3.6 45 BY PASS		HWY. 431	50	30	20	HOT MIX	1	7
194	GARDNER RD.	3.5 HWY. 216		HWY. 431	50	30	20	HOT MIX	1	7
195	GARNER RD.	2.1 S.R.216		S.R. 431	50	30	20	HOT MIX	1	7
196	GARRETT RD.	2 HWY. 190		STEELE LEVEE RD.	50	30	20	HOT MIX	1	4
197	GAYLORD EXT.	0.8 HAWKINS RD.		HWY. 89	50	30	20	HOT MIX	1	9
198	GAYLORD RD.	1.4 HWY. 22		CITY LIMITS OF DRESDEN	50	30	20	HOT MIX	1	4
199	GAYLORD RD.	2.7 S.R. 89		S.R. 89	50	30	20	HOT MIX	1	4
200	GERALD HARRIS	0.4 S.R. 190		DEAD END	50	30	20	CHIP	2	1
201	GIBBS ST.	0.5 PEACE & HARMONY		GLEASON CITY LIMITS	50	30	20	CHIP	2	2
202	GLOVER STORE	3.3 DONOHO LEVEE		S.R. 89	50	30	20	HOT MIX	1	1
203	GOOD SPRINGS CH RD.	2.3 ROSS RD.		AUSTIN SPRINGS	50	30	20	CHIP	2	1
204	GOODLOW RD.	0.5 S.R. 89		DEAD END	50	30	20	CHIP	2	1
205	GOODLOW RD.	1.6 SHAW RD.		YEARGIN	50	30	20	CHIP	2	3
206	GRACE RD.	0.2 DEAD END		SAND HILL RD.	50	30	20	HOT MIX	1	5
207	GREEN ACRES DR.	0.3 PLEASANT HILL-MARTIN		DEAD END	50	30	20	HOT MIX	1	7
208	GREEN RD.	3 LIBERTY RD.		PARKS WELL	50	30	20	CHIP	2	2
209	GRIFFIN RD.	2.1 MT. ARIE		SMITH RD.	50	30	20	CHIP	2	3
210	GRISSOM	0.7 AUSTIN SPRINGS		PERRY	50	30	20	CHIP	2	1
211	GRISSOM	1.3 RALSTON/RUTHVILLE		S.R. 190	50	30	20	HOT MIX	1	8
212	GROVE HILL	1.7 BOYDSVILLE RD.		BOAZ RD.	50	30	20	HOT MIX	1	1
213	GROVE RD., EAST	4 GLEASON CITY LIMITS		BELLS STORE RD.	50	30	20	HOT MIX	1	2
214	GULLY VIEW	1 FIRE TOWER		LEE	50	30	20	CHIP	2	8
215	GUNN RD.	0.3 ROCK HILL RD.		DEAD END	50	30	20	CHIP	2	4
216	HAMM RD.	0.9 MARTIN CITY LIMITS		HYNDSVER RD.	50	30	20	HOT MIX	1	8
217	HAMMOCK RD.	1.5 WORKMAN RD.		UNITY RD.	50	30	20	CHIP	2	1
218	HANEY RD.	0.7 BUSHART RD.		FIELDS	50	30	18	HOT MIX	1	8
219	HANKINS	1.7 S.R. 89		MT. VERNON RD.	50	30	20	CHIP	2	4
220	HARDIN LANE	0.3 LOWER SHARON		DEAD END	50	30	20	CHIP	2	9
221	HARRIS RD.	1 E.M. MANSFIELD		MATHEWY GROVE	50	30	20	CHIP	2	1
222	HARRISON RD GREENFIELD	0.9 S.R. 440		DEAD END	50	30	18	CHIP	2	3
223	HARRISON RD.	2.1 S.R. 89		STATE LINE	50	30	20	CHIP	2	1
224	HARVEY DONOHO	0.4 DEAD END		AUSTIN SPRINGS	50	30	18	CHIP	2	1
225	HATLER RD.	0.3 HYNDSVER		DEAD END	50	30	20	HOT MIX	1	8
226	HAWKINS RD.	2.4 GAYLORD RD. EXT.		S.R. 89	50	30	20	HOT MIX	1	4
227	HAWKS LOOP RD.	1.8 RAWLS RD.		RAWLS RD.	50	30	20	CHIP	2	1
228	HAWKS RD.	2.3 HAZLEWOOD RD.		MARTIN CITY LIMITS	50	30	20	HOT MIX	1	7
229	HAYGOOD RD.	2.4 TURNPIKE		OLD S.R. 45	50	30	20	HOT MIX	1	7
230	HAZLEWOOD RD (JIMMY DAVIS)	0.2 PENICK RD.		DEAD-END	50	30	20	CHIP	2	4

Weakley County Road List

A	C	F	G	H	I	J	K	M	N	O
231	HAZLEWOOD RD.	2.1 S.R. 216		SALE BARN RD.	50	30	20	CHIP	2	7
232	HAZLEWOOD RD.	3.52 HWY 431		HWY 431	50	30	20	HOT MIX	1	7
233	HEARN RD.	1.4 S.R. 54		S.R. 54	50	30	20	CHIP	2	4
234	HERMAN BROOKS	1.2 STELLA RUTH		FOWLER RD.-CAYES	50	30	20	HOT MIX	1,4,7	3
235	HERRON RD.	1.1 S.R. 440		ETHRIDGE LEVEE	50	30	20	CHIP	2	7
236	HESTER RD.	1.7 HAZLEWOOD RD.		GARDNER RD.	50	30	20	CHIP	2	2
237	HIGHFIELD	0.3 CARROLL COUNTY LINE		BLOOMING GROVE	50	30	20	CHIP	2	2
238	HIGHLAND	0.1 SHARON CITY LIMITS		DEAD END	50	30	20	CHIP	3	5
239	HIGHTOWER LANE	0.15 OLD 22		DEAD END	50	30	20	GRAVEL	3	3
240	HILLIS CEMETERY	2.1 LYNN POINT		CLAUD CAPPS	50	30	20	CHIP	2	3
241	HILLSIDE RD.	1.1 FOWLER RD.		S.R. 45E	50	30	20	CHIP	2	4
242	HINKLEDALE RD.	2.1 CARROLL COUNTY LINE		MCKENZIE CITY LIMITS	50	30	20	HOT MIX	1	2
243	HOBBS RD.	1.1 WORKMAN RD.		HENRY COUNTY LINE	50	30	20	CHIP	2	1
244	HODGES CEM.	0.5 DEAD END		LITTLE ZION	50	30	20	CHIP	2	1
245	HOLIDAY RD.	1.6 RUTHVILLE RD.		BUCK WASON	50	30	20	CHIP	2	1
246	HOLT RD.	1.2 BELLS STORE		HENRY COUNTY LINE	50	30	20	CHIP	2	2
247	HOPPER RD.	1.5 LIBERTY RD.		GREEN RD.	50	30	20	HOT MIX	1	4
248	HOSKINS LANE	0.3 WHITE RD.		COTTON CREEK	50	30	20	CHIP	2	2
249	HOWARD LANE	1.6 CHESTNUT GLADE RD.		OAK GROVE CHURCH RD.	50	30	20	CHIP	2	8
250	HOWELL RD.	0.3 DEAD END		S.R. 431	50	30	20	CHIP	2	7
251	HUDSON SPRINGS	1.9 GARDNER HAYGOOD		BRANDON RD.	50	30	20	HOT MIX	1	7
252	HUFFSTETLER RD.	4.2 HUNT RD.		LOWER SHARON	50	30	20	CHIP	2	4
253	HUGGINS RD.	0.2 S.R. 43		RAILROAD R.O.W.	50	30	18	HOT MIX	1	3
254	HUNT RD.	0.3 DEAD END		HIGHWAY 54	50	30	20	CHIP	2	4
255	HUNTING CLUB	3.7 S.R. 190		HENRY COUNTY LINE	50	30	20	HOT MIX	1	1
256	HUTCHENS RD.	0.4 ROCK HILL RD.		DEAD END	50	30	20	GRAVEL	3	4
257	HYNDS RD.	0.8 MARTIN CITY LIMITS		HAYGOOD	50	30	20	HOT MIX	1	7
258	HYNDS RD.	0.1 SOUTH OF HWY 22		DEAD END	50	30	20	GRAVEL	3,4,8	
259	HYNDSVER RD.	0.5 DEAD END		LACKEY ROAD	50	30	20	CHIP	2,4,8	
260	J.V. BRYNUM RD.	6.8 MARTIN CITY LIMITS		S.R. 118	50	30	20	HOT MIX	1	8
261	JACKSON RD.	0.5 DEAD END		MCCLAIN LEVEE	50	30	18	CHIP	2	1
262	JAMES RD.	0.9 STOVER RD.		NETHERY RD.	50	30	20	HOT MIX	1	8
263	JAMES RD.	0.6 S.R. 190		DEAD END	50	30	20	CHIP	2	1
264	JANES MILL E.	1.1 JANES MILL		S.R. 190	50	30	20	HOT MIX	1	1
265	JANES MILL RD.	5.6 S.R. 22		S.R. 54	50	30	20	HOT MIX	1	1
266	JAY BIRD LANE	4.4 AUSTIN SPRINGS		GLOVER STORE	50	30	20	CHIP	2	1
267	JAY BIRD LANE	1.5 AUSTIN SPRINGS		GLOVER STORE	50	30	20	CHIP	2	1
268	JENNIFER LANE	0.3 S.R. 54		DEAD END	50	30	20	CHIP	2	1
269	JEWELL STORE RD.	5.2 S.R. 89		S.R. 190	50	30	20	HOT MIX	1	1
270	JOHN CAPPS RD.	1.6 S.R. 440		S.R. 440	50	30	20	CHIP	2	3
271	JOLLY	0.4 JOLLY SPRINGS		S.R. 54	50	30	20	CHIP	2	1
272	JOLLY SPRINGS LANE	0.2 HWY. 54		DEAD END	50	30	20	GRAVEL	3	1
273	JOLLY SPRINGS RD.	3.2 S.R. 54		S.R. 190	50	30	20	HOT MIX	1	1
274	JONES LN (Pillowville)	0.3 DEAD END		S.R. 190	50	30	20	GRAVEL	3	3
275	JONES RD.	0.8 RUTHVILLE RD.		BUCK MASON	50	30	20	CHIP	2	8
276	JONES RD.	1.5 BOYDSVILLE RD.		MCKELVEY RD.	50	30	20	CHIP	2	1

Weakley County Road List

A	C	F	G	H	I	J	K	M	N	O
277	JOWERS RD.	0.4	CIRCLE TO JOWERS	S.R. 22	50	30	20	HOT MIX	1	7
278	JUDY LANE	0.3	LIBERTY RD.	CLARENCE LANE	50	30	20	HOT MIX	1	4
279	KAY MANSFIELD	1.1	S.R. 190	NEW HOPE CHURCH RD.	50	30	20	CHIP	2	1
280	KB LANE	0.4	GARRETT RD.	1ST CORNER ON DRIVE	50	30	20	GRAVEL	3	1
281	KELLY LANE	0.3	DEAD END	DORAN	50	30	20	HOT MIX	1	4
282	KELLY RD.	0.3	BOYDSVILLE RD.	DEAD END	50	30	20	CHIP	2	1
283	KEMP RD.	2.6	BIBLE UNION	FIRE TOWER RD.	50	30	20	CHIP	2	8
284	KENNY RD.	1.1	MOCCLAIR ROAD	SAND HILL	50	30	20	HOT MIX	1	7
285	KESTER RD.	0.7	S.R. 54	LIBERTY RD.	50	30	20	CHIP	2	4
286	KIBBLER RD.	1	POWELL LEVEE	HENRY COUNTY LINE	50	30	18	CHIP	2	1
287	KILLEBREW LANE	0.2	BELL RD.	DEAD END	50	30	20	CHIP	2	7
288	KIMERY LEVEE RD.	1.2	EDMONDSON RD.	ETHRIDGE LEVEE	50	30	20	CHIP	2	4
289	KING RD.	3.2	NEW HOPE CHURCH	BOYDSVILLE RD.	50	30	20	CHIP	2	1
290	KING RD.	2	OLD SALEM	RUTHVILLE RD.	50	30	20	HOT MIX	1	8
291	KIRKLAND RD.	1.7	HAMM RD.	DEAD END	50	30	20	HOT MIX	1	8
292	LACKEY RD.	1	S.R. 22	SHADY GROVE	50	30	20	CHIP	2	8
293	LATTA RD.	1.8	S.R. 22	MATHIS RD.	50	30	20	CHIP	2	8
294	LAYCOCK	0.3	DEAD END	S.R. 89	50	30	18	CHIP	2	1.9
295	LEBANON CHURCH	0.7	S.R. 89	JEWELL STORE	50	30	20	HOT MIX	1	1
296	LEE RD.	0.3	S.R. 431	DEAD END	50	30	20	CHIP	2	7
297	LEE RD.	3.3	HYNDSEVER RD.	S.R. 118	50	30	20	HOT MIX	1	8
298	LEGANS RD	0.2	DEAD END 0.5	S.R. 118	50	30	20	CHIP	2	1
299	LEON BARBER RD.	0.2	DEAD END	PIERCE	50	30	18	CHIP	2	8
300	LEWIS TAYLOR	0.6	S.R. 89	MT. VERNON RD.	50	30	20	HOT MIX	1	4
301	LIBERTY RD.	5.7	S.R. 124	S.R. 54	50	30	20	HOT MIX	1	3.4
302	LILY POND LANE	0.8	S.R. 54	DEAD END	50	30	20	HOT MIX	1	3
303	LITTLE RD.	1.2	HWY. 124	SHAFTER RD.	50	30	20	CHIP	2	3
304	LITTLE RD.	2.1	NEW HOME	S.R. 216	50	30	20	CHIP	2	1
305	LITTLE ZION	2.5	S.R. 190	COTTAGE GROVE RD.	50	30	20	CHIP	2	1
306	LITRELL RD.	0.9	OBION COUNTY LINE	SZ16	50	30	20	CHIP	2	7
307	LITRELL RD EAST	0.4	LITTLE RD	LITRELL	50	30	20	CHIP	2	7
308	LOSSON PUCKETT	1	PUCKETT RD.	S.R. 440	50	30	20	CHIP	2	3
309	LOWER SHARON RD.	4.9	S.R. 89	S.R. 54	50	30	20	HOT MIX	1	3.4
310	LU ELLEN RD.	1.7	BYRD RD.	S.R. 190 BYRD RD.	50	30	20	CHIP	2	1.2
311	LYNN POINT	2.8	GIBSON CO.	GREENFIELD CITY LIMITS	50	30	20	HOT MIX	1	3
312	MAG TERRELL RD.	2	CHESTNUT GLADE RD.	MANSFIELD	50	30	20	CHIP	2	8
313	MAGEDONIA CH.	1.5	LOWER SHARON	HWY. 89	50	30	20	CHIP	2	4
314	MACKS GROVE RD.	2.3	HWY. 89	HWY. 190	50	30	20	HOT MIX	1	1
315	MANSFIELD RD.	1.6	MORRISON RD.	WALL RD.	50	30	20	CHIP	2	8
316	MARY GARDNER RD.	0.2	DEAD END	HILLSIDE RD.	50	30	20	CHIP	2	4
317	MATHEWY GROVE RD.	2.3	BOYDSVILLE RD.	HWY. 89	50	30	20	CHIP	2	1
318	MATHEWY RD.	2.3	BRASFIELD RD.	HWY. 89	50	30	20	HOT MIX	1	1
319	MATHIS RD.	2.6	FULLER RD.	BIBLE UNION	50	30	20	CHIP	2	8
320	MAXEY RD.	0.4	HWY. 190	DEAD END	50	30	18	CHIP	2	1
321	MAYBERRY RD.	0.4	DEAD END	UNION CHURCH RD.	50	30	18	CHIP	2	2
322	MAYO RD.	2.9	STATE LINE	HWY. 118	50	30	20	CHIP	2	1.8

Weakley County Road List

	A	C	F	G	H	I	J	K	M	N	O
323	MACADAMS RD.		1 REEDS LEVEE		HWY. 124	50	30	16 CHIP		2	3
324	MACADAMS RD.		1.7 RHINDA RD.		MEREDIAN	50	30	20 CHIP		2	3
325	MCCLAINE RD.		1.3 CITY LIMITS		BETHANY CHURCH	50	30	20 HOT MIX		1	7
326	MCCLAINE'S LEVEE RD.		3.2 AUSTIN SPRINGS		AUSTIN SPRINGS	50	30	20 CHIP		2	1
327	MCCOLLUM RD.		2.1 SHAFER RD.		HWY. 124	50	30	20 CHIP		2	3
328	MCCREE		1.9 MOORE RD.		LITTLE ZION	50	30	20 CHIP		2	1
329	MCCUIRE CEM. RD.		0.9 JAY BIRD LANE		STATE LINE	50	30	18 CHIP		2	1
330	McKELVEY RD.		1.1 HEARN		DEAD END	50	30	20 CHIP		2	4
331	McKELVEY RD.		2.5 BLOOMING GROVE RD.		S.R. 190	50	30	20 CHIP		2	1
332	McNATT RD.		1.6 WALL RD.		MAYO RD.	50	30	20 CHIP		2	8
333	McWHERTER RD.		0.2 TURNER RD.		DEAD END	50	30	20 CHIP		2	1
334	MEDLING (maintain partial .3)		0.3 HWY. 124		SHAFER RD.	50	30	20 CHIP		2	1
335	MEDLING GRAVEL NOT MAINTAINED		0.5 HWY. 124		SHAFER RD.	50	30	20 GRAVEL		3	1
336	MELODY DRIVE		0.4 PLEASANT HILL		CATE RD	50	30	20 HOT MIX		1	7
337	MEREDIAN RD.		5.7 GREENFIELD CITY LIMITS		STAFFORD STORE RD.	50	30	20 HOT MIX		1	3
338	MILES RD.		4.8 PUBLIC WELLS RD.		WEARLEY CO. NURSING H	50	30	20 COLD MIX		2	4
339	MILLER RD.		1.28 RUTHVILLE RD.		HYNDSEVER RD.	50	30	20 HOT MIX		1	8
340	MINOSA		0.2 CHARLES ST.		HWY. 431	50	30	20 HOT MIX		1	7
341	MIKE PIT RD.		0.4 GROVE HILL		DEAD END	50	30	20 CHIP		2	1
342	MITCHELL COLLIER		0.5 NEW HOME		DEAD END	50	30	20 CHIP		2	7
343	MITCHELL RD. E.		0.8 EAST STAFFORD STORE		EAST STAFFORD STORE	50	30	20 CHIP		2	3
344	MITCHELL RD.W.		1.6 WEST STAFFORD STORE		WEST STAFFORD STORE	50	30	18 CHIP		2	3
345	MONTGOMERY RD.		0.5 HUNT RD.		DEAD END	50	30	20 CHIP		2	1
346	MOORE RD.		2.4 SALMON RD.		WKL/HENRY COUNTY LIN	50	30	20 CHIP		2	1
347	MOORE'S CHAPEL RD.		2.3 SHADES BRIDGE		HWY. 124	50	30	20 CHIP		2	3
348	MOORE'S SCHOOL RD.		1.4 COTTAGE GROVE		ROOK RD.	50	30	20 CHIP		2	1
349	MORAN RD.		1.6 WINGO LEVEE		LIBERTY RD.	50	30	18 CHIP		2	4
350	MORRIS RD.		0.6 BOYDSVILLE RD.		HENRY COUNTY LINE	50	30	20 CHIP		2	1
351	MORRISON RD.		0.8 HWY. 190		EARL MCNATT	50	30	20 CHIP		2	1,8
352	MORTON RD.		0.4 GARRETT RD.		DEAD END	50	30	20 CHIP		2	1
353	MOSELEY RD.		0.4 DEAD END		OLD HWY. 118	50	30	20 CHIP		2	1
354	MT. ARIE RD.		2 STAFFORD STORE RD.		SHADES BRIDGE	50	30	20 CHIP		2	3
355	MT. VERNON		4.3 HWY. 89		CORINTH RD.	50	30	20 HOT MIX		1	4
356	MT. ZION		2.4 HWY. 190		PARKS WELL	50	30	18 CHIP		2	2
357	MULLINS LANE		0.3 DEAD END		HAYGOOD	50	30	20 CHIP		2	7
358	N. PARKWAY EXT.		0.3 S.R. 89		DEAD END BY TOM CALL	50	30	20 CHIP		2	9
359	NAMELESS RD.		0.6 SCHOOL RD.		DEAD END	50	30	20 CHIP		2	1
360	NANNAY RD.		1.3 CHESTNUT GLADE RD.		MAC TERRELL RD.	50	30	20 HOT MIX		1	8
361	NANNAY LANE		0.4 DEAD END		ROCK HILL	50	30	20 GRAVEL		3	4
362	NANNY RD.(ALSO EULAINE NANNY)		0.2 LOWER SHARON		DEAD END	50	30	20 CHIP		2	4
363	NETHERY RD.		4 US HWY. E		RUTHVILLE RD.	50	30	20 HOT MIX		1	8
364	NEW HOME RD.		4.1 OBIION COUNTY LINE		3 POINT	50	30	20 HOT MIX		1	7
365	NEW HOPE CHURCH		8.7 HWY. 190 GO SOUTH		CROSS 190/BACK	50	30	20 CHIP		2	1
366	NEW PROSPECT		2.9 SHAW RD.		HWY. 190	50	30	20 CHIP/PHM		2	3
367	NEW SALEM RD.		3.2 USHWY. 45E		HWY. 89	50	30	20 HOT MIX		1	4
368	NEW VALLEY RD.		1.3 OLD 22 HWY.		NEW 22 HWY.	50	30	20 HOT MIX		1	2

Weakley County Road List

A	C	F	G	H	I	J	K	M	N	O
369	NEWBILL LANE	0.2 HWY. 190		DEAD END	50	30	18	CHIP	2	2
370	NEWSOM RD.	0.4 OLD TROY		BELL RD.	50	30	20	CHIP	2	7
371	NORTH HAWKINS	1 HAWKINS RD.		ST RT 89	50	30	20	CHIP	2	4
372	NOVA LANE	0.2 DEAD END		WEST MITCHELL	50	30	20	CHIP	2	3
373	NOWHERE LANE	0.3 DEAD END		FULLER RD	50	30	20	CHIP	2	8
374	NOWLIN RD.	0.7 DEAD END		SHARON CITY LIMITS	50	30	20	CHIP	2	4
375	NURSING HOME RD.	1.7 HWY. 22		HWY 89	50	30	20	HOT MIX	1	4
376	OAK FIELD DRIVE	0.4 HAYGOOD RD.		HUTCHEMS RD.	50	30	20	HOT MIX	1	7
377	OAK GROVE RD.	2.7 WALL RD.		STATE LINE	50	30	20	CHIP	2	8
378	OAK GROVE RD.	2.2 LOWER SHARON		HWY. 89	50	30	20	HOT MIX	1	9
379	OLD AUSTIN SPRINGS	0.4 STATE RT. 89		GLOVER STORE	50	30	20	CHIP	2	1
380	OLD BETHEL RD.	2.1 HWY. 89		BOYDSVILLE RD.	50	30	20	CHIP	2	1
381	OLD CHESTNUT RD.	0.5 OLD LATHAM RD.		HWY. 118	50	30	20	CHIP	2	1
382	OLD FULTON RD	0.2 CITY LIMITS		HIGHWAY 43	50	30	20	HOT MIX	1	8
383	OLD GARDNER RD.	2 GARDNER RD.		HAYGOOD	50	30	20	HOT MIX	1	7
384	OLD HWY 45S	0.8 4 LANE OF HWY 45 SOUTH END		DEAD END	50	30	22	HOT MIX	1	1
385	OLD HWY. 118	1.4 NEW HWY. 118		NEW HWY. 118	50	30	20	HOT MIX	1	1
386	OLD HWY. 22	9.8 DRESDEN/GLEASON C.L.		GLEASON/WICKENZIE CITY	50	30	20	HOT MIX	1	1,2
387	OLD KIMERY STORE	0.6 S.R. 445		S.R. 445	50	30	20	CHIP	2	3
388	OLD LATHAM RD.	2.8 HWY. 118		HWY. 118	50	30	20	HOT MIX	1	1,6,9
389	OLD SALEM RD.	3.3 HYNDSEVER RD.		NETHERY RD.	50	30	20	HOT MIX	1	8
390	OLD TROY RD.	7.3 OBION COUNTY LINE		US HWY. 45E	50	30	20	HOT MIX	1	4,7
391	OLIVER RD.	2.6 HUNT RD.		WORKMAN RD.	50	30	20	HOT MIX	1	1
392	OLIVET CHURCH	1.5 JAMES MILL		HWY. 190	50	30	20	HOT MIX	1	1
393	PAGE LANE .4 CHIP	0.4 PAGE RD		HENRY COUNTY LINE	50	30	18	CHIP	2	2
394	PAGE LANE 1.0 GRAVEL	1 STARTS AT TAR AND CHIP		HENRY COUNTY LINE	50	30	18	GRAVEL	3	2
395	PAGE RD.	1.2 BELLS STORE RD.		HENRY COUNTY LINE	50	30	20	HOT MIX	1	2
396	PAIR RD.	1.8 TREVATHAN RD.		MARTIN CITY LIMITS	50	30	20	HOT MIX	1	7
397	PARHAM RD.	0.8 SHUFF RD.		JEWELL STORE RD.	50	30	20	COLD MIX	2	1
398	PARHAM RD.	1.1 HYNDSEVER RD.		KING RD.	50	30	20	HOT MIX	1	8
399	PARKER RD.	1.3 MGNATT RD.		MAYO RD.	50	30	20	CHIP	2	8
400	PARKERS LEVEE RD.	3.2 GAYLORD RD.		STELLA RUTH	80	30	20	HOT MIX	1	7
401	PARKS ROAD	0.6 GLEASON CITY LIMITS		HWY. 22	50	30	20	HOT MIX	1	2
402	PARKS WELL RD.	5.5 LIBERTY RD.		HWY. 190	50	30	20	CHIP	2	2
403	PARROTT RD.	2 HWY. 54		JEWELL STORE RD.	50	30	20	CHIP	2	1
404	PATRICK RD.	3 DEAD END		SWINNEY	50	30	20	CHIP	2	4
405	PATTERSON RD.	1 BELL STORE RD.		NEW HIGHWAY 22	50	30	20	HOT MIX	1	2
406	PEACE & HARMONY	1.4 BRAWNER'S LEVEE		GLEASON CITY LIMITS	50	30	20	HOT MIX	1	2
407	PENICK LANE	0.2 PENICK RD.		DEAD END	50	30	20	CHIP	2	4
408	PENICK RD.	2.8 HWY. 89		MT. VERNON RD.	50	30	20	CHIP	2	4
409	PENTECOST	2.9 S.R. 190		HUNT RD.	50	30	20	CHIP	2	1
410	PERKINS	0.4 MACKS GROVE		WESLEY CHAPEL	50	30	20	CHIP	2	1
411	PERRY LANE	0.5 FOYS SHACK		DEAD END	50	30	20	CHIP	2	1
412	PERRY RD.	0.7 ROBERTS RD.		FOYS SHACK RD.	50	30	16	CHIP	2	1
413	PERRY RD.	1.1 HUDSON SPRINGS		LOWER SHARON	50	30	20	CHIP	2	4
414	PERRY RD.	4.1 PITTMAN RD.		SHADES BRIDGE	50	30	20	CHIP	2	3

Weakley County Road List

A	C	F	G	H	I	J	K	M	N	O
415	PERRY RD. (HAROLD PERRY)	0.2 S.R. 89		SCHOOL RD.	50	30	20	CHIP	2	1
416	PETER JONES RD.	0.7 REED RD.		SIMPSON	50	30	20	CHIP	2	8
417	PETTIT RD.	1 CONCORD		NEW HOPE CHURCH RD.	50	30	20	CHIP	2	1
418	PHILLIPS RD.	1.7 CHESTNUT GLADE RD.		KY. STATE LINE	50	30	20	CHIP	2	8
419	PIERCE RD. (DRESDEN)	1 WESLEY CHAPEL RD.		JEWELL STORE	50	30	20	CHIP	2	1
420	PIERCE RD. (MARTIN)	1.9 KING RD.		NETHERY RD.	50	30	20	HOT MIX	1	8
421	PIERPOINT RD.	0.3 DEAD END		JOLLEY SPRINGS	50	30	20	CHIP	2	1
422	PIERPOINT RD. EXTENS.	0.3 EXISTING PIERPOINT RD.		DEAD END	50	30	20	CHIP	2	1
423	PILLOWVILLE RD.	0.54 GREEN RD.		SANDHILL DR	50	30	20	CHIP	2	4
424	PILLOWVILLE RD.	1.6 BYNUM		SANDHILL DR	50	30	20	CHIP	2	4
425	PINEY LANE	0.1 DEAD END		Hwy. 124	50	30	20	CHIP	2	2
426	PIONEER LANE	0.2 DEAD END		Hwy. 89/PALMERSVILLE	50	30	20	CHIP	2	1
427	PISGAH	2.3 S.R. 118		UNITY RD.	50	30	20	HOT MIX	1	1
428	PITTMAN	2.7 SHADES BRIDGE		STAFORD STORE RD.	50	30	20	CHIP	2	3
429	PLATT	0.9 HWY. 54		CARPS BR.	50	30	20	CHIP	2	1
430	PLEASANT GR.CEM	0.2 S.R. 89		DEAD END	50	30	8	CHIP	2	4
431	PLEASANT HILL CH.RD	1.3 OLD TROY		HERMAN BROOKS	50	30	20	CHIP	2	4
432	PLEASANT HILL RD.	1.9 BOYDSVILLE RD.		S.R. 89	50	30	20	HOT MIX	1	1
433	POINTER RD.	0.5 SMITH RD.		DEAD END	50	30	20	HOT MIX	1	7
434	POOL RD.	1.1 CARROLLWEAKLEY		SEMINARY RD.	50	30	20	CHIP	2	2
435	PORCH LANE	0.2 DEAD END		SHADES BRIDGE	50	30	20	CHIP	2	3
436	POST OAK RD OR COVE	0.1 DEAD END		GAYLORD	50	30	20	CHIP	2	1
437	POWELL LEVEE	2.7 HUNT RD.		WORKMAN RD.	50	30	20	CHIP	2	1
438	POWELL RD.	2 S.R. 216		WADE RD.	50	30	20	CHIP	2	7
439	POWERS	0.1 MT. VERNON RD.		DEAD END	50	30	18	CHIP	2	4
440	POWERS LANE	0.2 DEAD END		WHITE CLAY	50	30	20	CHIP	2	4
441	POYNTER RD.	1.9 S.R. 216		WADE RD.	50	30	12	HOT MIX	1	7
442	PRESSON RD.	1.6 SEMINARY RD.		S.R. 124	50	30	20	CHIP	2	2
443	PRIESTLEY RD.	0.5 DEAD END		KIMERY STORE RD.	50	30	18	CHIP	2	3
444	PUBLIC WELLS	4.8 MEW SALEM CH.RD.		S.R. 431	50	30	20	HOT MIX	1	7.8
445	PUCKETT RD.	3.7 KIMERY STORE RD.		GREENFIELD CITY LIMITS	50	30	20	HOT MIX	1	3
446	PULLEM RD.	0.7 S.R. 89		DEAD END	50	30	18	CHIP	2	4
447	RABBIT RANCH	0.4 LEE RD.		DEAD END	50	30	20	CHIP	2	8
448	RAGAN RD.	1.7 BOYDSVILLE RD.		BOAZ RD.	50	30	20	CHIP	2	1
449	RAINEY RD.	2.1 ETHRIDGE LEVEE		S.R. 89	50	30	20	CHIP	2	4
450	RALSTON RUTHVILLE	13.96 S.R. 431		TNKY STATE LINE	50	30	20	HOT MIX	1	8
451	RAMBO RD.	1.2 S.R. 89		DEAD END	50	30	18	CHIP	2	4
452	RAWLS RD.	3.8 HWY. 190		McGREE	50	30	20	CHIP	2	1
453 *	RAY LANE	0.88 HWY 89		DEAD END	50	30	20	GRAVEL	3	4
454	REED FARM RD.	0.1 DEAD END		SIMPSON	50	30	20	CHIP	2	8
455	REED RD.	3.6 RALSTON/RUTHVILLE		CHESTNUT GLADE	50	30	20	HOT MIX	1	8
456	REEDS LEVEE RD.	2.6 S.R. 124		WOODS RD.	50	30	20	HOT MIX	1	2
457	REM LANE (opposite Honeysuckle Hgts.	0.2 DEAD END		OLD STATE RR. 22	50	30	20	CHIP	2	2
458	RICHARD RD.	0.4 HOWELL RD.		ROAD SYSTEM END	50	30	20	HOT MIX	1	7
459	RICHARDSON RD.	1.6 PLEASANT HILL		S.R. 89	50	30	20	CHIP	2	1
460	RINDA RD.	2.3 SHADES BRIDGE		PITTMAN RD.	50	30	18	CHIP	2	3

Weakley County Road List

A	C	F	G	H	I	J	K	M	N	O
461	ROBA DAVIS RD.	0.3 HWY. 22		BYRD RD	50	30	20	COLD MIX	2	2
462	ROBERTS RD.	2.3 AUSTIN SPRINGS		TN-KY STATE LINE	50	30	20	CHIP	2	1
463	ROBERTS RD.	2 PARKS WELL		WARDS CHAPEL	50	30	18	CHIP	2	4
464	ROBERTSON	0.9 STAFFORD RD.		UNITY RD.	50	30	18	CHIP	2	1
465	ROCK HILL RD.	3.6 US HWY. 45E		S.R. 89	50	30	20	HOT MIX	1	4
466	ROCK MCCLAIN RD.	3.8 CITY LIMITS/DRESDEN		BIBLE UNION	50	30	20	CHIP	2	9
467	ROGERS RD.	0.9 STOVER RD.		OLD SALEM	50	30	20	HOT MIX	1	8
468	ROLLING HILLS	0.2 S.R. 22		LACKEY ROAD	50	30	20	HOT MIX	1	8
469	ROLLING HILLS LANE	0.5 DEAD END		PATTERSON	50	30	20	CHIP	2	2
470	ROOK RD.	1.7 BUCKLEY RD.		WEAKLEY CO. HENRY CO.	50	30	20	CHIP	2	1
471	ROSS RD.	1.6 S.R. 118		GOOD SPRINGS CHURCH F	50	30	20	CHIP	2	1
472	ROSS RD.	1.2 EAST GROVE RD.		S.R. 190	50	30	18	HOT MIX	1	2
473	ROWLETT RD.	1.9 US 45E		NEW SALEM CH. RD.	50	30	20	CHIP	2	4,7
474	RUSHING RD.	0.7 S.R. 216		DEAD END	50	30	18	CHIP	2	7
475	RUSSELL DRIVE	0.2 S.R. 431		DEAD END	50	30	18	CHIP	2	7
476	RUTHERFORD RD.	0.2 KING RD.		DEAD END	50	30	20	CHIP	2	1
477	RYAN RD.	1.9 DEAD END		HAWKS RD.	50	30	20	HOT MIX	1	7
478	SADDLE CLUB RD.	0.6 BEECH SPRINGS RD.		GREENFIELD CITY LIMITS	50	30	20	CHIP	2	3
479	SALE BARN RD.	3.6 S.R. 216		S.R. 431	50	30	20	HOT MIX	1	7
480	SALMON RD.	2.1 HWY. 190		MOORE	50	30	20	HOT MIX	1	1
481	SAND HILL DRIVE	0.4 PILLOWVILLE RD		FINCH RD.	50	30	20	CHIP	2	2
482	SAND HILL LANE	0.7 SAND HILL RD.		BYNUM RD.	50	30	20	CHIP	2	2,4
483	SAND HILL LANE EXT.	0.3 SAND HILL LANE		DEAD END	50	30	16	CHIP	2	2,4
484	SAND HILL ROAD IN GLEASON	3.1 FINCH RD.		GLEASON CITY LIMITS	50	30	20	HOT MIX	1	2
485	SAND HILL ROAD IN MARTIN	1.4 CITY LIMITS		PAIR RD.	50	30	20	HOT MIX	1	5
486	SANDY BRANCH	1.2 RALSTON/RUTHVILLE		HWY. 190	50	30	20	HOT MIX	1	8
487	SAWYER RD.	0.8 PEACE & HARMONY		OLD HWY. 22	50	30	18	HOT MIX	1	2
488	SCARBROUGH	0.3 DEAD END		SR 124	50	30	18	CHIP	2	2
489	SCHOOL RD.	1.3 S.R. 89		S.R. 190	50	30	20	CHIP	2	1
490	SCOTT RD.	0.3 MATHEWY GROVE		DEAD END	50	30	16	CHIP	2	1
491	SEAGRAVES CIRCLE	0.2 Parks Rd and spur off Hwy 22		DEAD END	50	30	18	GRAVEL	3	2
492	SEMINARY RD.	2.1 S.R. 190		BLAYLOCK STORE RD.	50	30	20	CHIP	2	2
493	SHADES BRIDGE	11.4 MEREDIAN RD.		S.R. 190	50	30	20	HOT MIX	1	3
494	SHADTOWN	2.6 CYPRESS CREEK		CYPRESS CREEK RD.	50	30	20	CHIP	2	7
495	SHADY GROVE	2.1 RALSTON/RUTHVILLE		BIBLE UNION	50	30	20	HOT MIX	1	8
496	SHADY LANE	0.6 DEADEND		SHUFF	50	30	20	CHIP	2	1
497	SHAFTER RD.	3.00 S.R. 124		S.R. 54	50	30	20	HOT MIX	1	3
498	SHAW RD.	1.6 STAFFORD STORE RD.		S.R. 190	50	30	20	CHIP	2	3
499	SHELLIE RD.	0.5 HAYGOOD RD.		DEAD END	50	30	25	HOT MIX	1	7
500	SHOBE RD.	2.00 S.R. 22		CHICKEN RD.	50	30	20	HOT MIX	1	1
501	SHUFF RD.	3.6 HWY. 54		SWINGING LIMB	50	30	20	HOT MIX	1	1
502	SIERRA LANE	0.3 DEAD END		HIGHWAY 124	50	30	20	CHIP	2	2
503	SIMMONS RD.	0.7 RAMBO RD.		RAMBO RD.	50	30	18	CHIP	2	4
504	SIMMS RD.	0.3 BYNUM		OLD 22	50	30	20	CHIP	2	1
505	SIMPSON RD.	3.8 REED FARM		CHESTNUT GLADE RD.	50	30	20	CHIP	2	8
506	SKULL BONE	0.3 WEAKLEY GIBSON CO. LINE		SHADES BRIDGE	50	30	20	CHIP	2	3

Weakley County Road List

A	C	F	G	H	I	J	K	M	N	O
507	SMITH	3.2	STAFFORD STORE RD.	SR 190	50	30	20	CHIP	2	3
508	SMITH RD.	2.3	HAYGOOD RD.	HWY. 45	50	30	20	HOT MIX	1	7
509	SNAKE HILL RD.	2.4	OAK GROVE RD.	S.R. 54	50	30	18	HOT MIX	1	9
510	SNYDER RD.	2.3	RALSTON/RUTHVILLE	MILLER RD.	50	30	20	HOT MIX	1	8
511	STAFFORD RD.	2.1	CONCORD RD.	NEW HOPE CHURCH RD./	50	30	16	CHIP	2	1
512	STAFFORD STORE	6.8	MT. ARIE	S.R. 124	50	30	20	HOT MIX	1	3
513	STALLING RD.	1.8	S.R. 54	CHICKEN RD.	50	30	20	HOT MIX	1	1
514	STATE LINE RD.	8.1	WEAKLEY/OBION CO LINE	WEAKLEY/HENRY CO LINE	50	30	20	HOT MIX	1	1
515	STEELE LEVEE RD.	0.8	TUMBLING CREEK RD	DEAD END	50	30	20	CHIP	1	1
516	N. STEELE LEVEE	0.5	WOODARD INTERSECTION	DEAD END	50	30	20	CHIP	1	1
517	STELLA RUTH RD.	5.7	3 POINT	HWY. 45 E	50	30	20	HOT MIX	1	7
518	STEPHENSON LANE	0.3	DEAD END	MT. VERNON RD.	50	30	20	CHIP	2	4
519	STEPHENSON RD	1.6	SR 89	BOYDSVILLE	50	30	20	CHIP	2,3	1
520	STEPHENSON Y	0.2	HIGHWAY 89	STEPHENSON RD.	50	30	20	CHIP	2	1
521	STEWART RD.	0.3	HWY. 216	POWELL RD.	50	30	20	HOT MIX	1	7
522	STOVER RD.	2.1	S.R. 372	NETHERY RD.	50	30	20	HOT MIX	1	8
523	SULLIVAN LANE	0.2	HIGHWAY 124	DEAD END	50	30	20	CHIP	2	2
524	SULLIVAN RD.	0.6	MEREDIAN RD.	HWY 124	50	30	20	CHIP	2	3
525	SULLIVAN RD.	1.0	TAR AND CHIP	MEREDIAN	50	30	20	GRAVEL	3	3
526	SUMMER RD.	1.2	S.R. 372	TEMPLETON	50	30	20	HOT MIX	1	7
527	SUMMERS RD.	3	S.R. 54	OLD HWY. 22	50	30	20	CHIP	2	9
528	SWINGING LIMB	0.8	JEWELL STORE	JOLLY SPRINGS RD.	50	30	16	CHIP	2	1
529	SWINGING LIMB	1	JEWELL STORE	JOLLY SPRINGS RD.	50	30	16	CHIP	2	1
530	TEMPLETON RD.	3.8	PUBLIC WELLS RD.	PAIR RD.	50	30	20	HOT MIX	1	7
531	TERRELL ROAD	0.4	S.R. 431	DEAD END	50	30	20	HOT MIX	1	7
532	TERRELL, STANLEY	1.1	OBION WEAKLEY LINE	S.R. 431	50	30	20	HOT MIX	1	7
533	THOMAS RD.	1.7	BUCK MASON	CHESTNUT GLADE	50	30	20	HOT MIX	1	8
534	THOMASON RD.	0.5	DEAD END	S.R. 54	50	30	20	CHIP	2	1
535	THOMPSON CREEK	2.9	IANES MILL	S.R. 54	50	30	20	HOT MIX	1	1
536	THOMPSON RD.	0.4	BEECH GROVE	S.R. 89	50	30	20	CHIP	2	4
537	THREE POINT RD.	3.00	STELLA RUTH	S.R. 216	50	30	20	HOT MIX	1	7
538	TILLMAN RD.	1.5	KIMERY STORE RD.	KIMERY STORE RD.	50	30	18	CHIP	2	3
539	TOM SMITH RD.	0.3	DEAD END	GARDNER RD.	50	30	20	CHIP	2	7
540	TRAVIS CHAPEL RD.	3	HUDSON SPRINGS	S.R. 89	50	30	18	HOT MIX	1,4,9	8
541	TRAVIS LANE	0.2	RALSTON RUTHVILLE RD.	HWY. 22	50	30	20	CHIP	2	8
542	TRAVIS RD.	0.91	S.R. 431	MARTIN CITY LIMITS	50	30	20	CHIP	2	5
543	TREVA THAN RD.	0.5	MCCLAIN RD.	PUBLIC WELLS	50	30	20	HOT MIX	1	7
544	TRIPLE B	1.1	PUBLIC WELLS RD.	MILES	50	30	20	HOT MIX	1	4
545	TUCKER RD.	1.8	TRAVIS CH. RD	LOWER SHARON	50	30	20	CHIP	2	4
546	TUMBLING CREEK	6.4	HIGHWAY 22 - NEW	HENRY COUNTY LINE	50	30	20	HOT MIX	1	1
547	TURBEVILLE RD.	1.4	S.R. 118	PIGSAH RD.	50	30	20	CHIP	2	1
548	TURNER LANE	0.5	RALSTON RUTHVILLE RD.	END OF CIRCLE	50	30	20	CHIP	2	8
549	TURNER RD.	0.5	POWELL LEVEE	HOBSBS RD.	50	30	20	CHIP	2	1
550	TURNPICKE RD.	0.7	GARDNER RD.	DEAD END	50	30	20	CHIP	2	7
551	TWIN LAKES DRIVE	0.2	IDRESDEN CITY LIMITS N TO	DEAD END	50	30	20	HOT MIX	1	9
552	TWO NOTCH RD.	1.4	S.R. 54	JOLLEY SPRINGS	50	30	20	CHIP	2	1

Weakley County Road List

A	C	F	G	H	I	J	K	M	N	O
553	UNION CH. LANE	0.3 S.R. 124		DEAD END	50	30	16	CHIP	2	2
554	UNION CH. RD.	4.2 BRAWNER'S RD.		OLD 22	50	30	20	HOT MIX	1	2
555	UNITY RD.	4.1 NEW HOPE CH.		BOYDSVILLE RD.	50	30	20	HOT MIX	1	1
556	UT FARM ROAD	0.5 COURTRIGHT RD		DEAD END	50	30	18	CHIP	2	5
557	VALLEY VIEW	0.2 DEAD END		DRESDEN CITY LIMITS	50	30	20	CHIP	2	9
558	VANLEAVE LANE	0.5 DEAD END		GARDNER RD.	50	30	20	CHIP	2	7
559	VANLEAVE RD.	1.5 3 PT.		MARTIN CITY LIMITS	50	30	20	HOT MIX	1	6
560	VICTORY RD.	0.2 KIMERY LEVEE RD.		S.R. 89	50	30	20	HOT MIX	1	4
561	VINSON LANE	0.2 DEAD END		HWY. 124	50	30	20	CHIP	2	2
562	WADE RD.	1.1 WKLYOBION CO. LINE		CYPRESS CREEK RD.	50	30	20	HOT MIX	1	7
563	WALL LOOP ROAD	1.7 S.R. 118		S.R. 118	50	30	20	CHIP	2	1
564	WALL RD.	3.1 CHESTNUT GLADE RD.		WALL LOOP RD.	50	30	20	CHIP	2	1
565	WALLACE RD.	0.7 FOWLER RD.		HWY. 45 E	50	30	20	HOT MIX	1	7
566	WALNUT GROVE RD.	0.5 WKLYOBION COUNTY LINE		RALSTON/RUTHVILLE	50	30	20	CHIP	2	8
567	WARD RD.	0.3 DEAD END		HWY. 190	50	30	14	CHIP	2	2
568	WARDS CHAPEL	2.7 HWY. 190		PARKS WELL RD.	50	30	20	HOT MIX	1	2
569	WATERSHED LANE	0.5 DEAD END		MT. VERNON RD.	50	30	20	CHIP	2	4
570	WATTS RD.	3.9 S.R. 54		SWINGING LIMB RD.	50	30	20	CHIP	2	1
571	WEAKLEY RD.	1.2 HYNDSEVER RD.		BILLINGSBY RD.	50	30	20	CHIP	2	8
572	WEBB RD	4.2 SR 89		HENRY COUNTY LINE	50	30	20	HOT MIX	1	1
573	WEBBER RD.	0.3 PENTECOST RD.		DEAD END	50	30	16	CHIP	2	1
574	WENDY LANE	0.3 DEAD END		S.R. 190	50	30	20	CHIP	2	1
575	WESLEY CHAPEL	2.8 S.R. 89		S.R. 190	50	30	18	HOT MIX	1	1
576	WHEELER RD.	1.6 S.R. 190		NEW HOPE CH. RD.	50	30	16	CHIP	2	1
577	WHISPERING HILL	1.5 SIMPSON RD.		CHESTNUT GLADE RD.	50	30	16	CHIP	2	8
578	WHITE CLAY RD.	2.8 ETHRIDGE LEVEE		US45E	50	30	20	HOT MIX	1	4
579	WHITE RD.	0.2 MT. VERNON		DEAD END	50	30	20	CHIP	2	4
580	WHITE RD.	1.8 COTTON CREEK RD.		S.R. 190	50	30	20	CHIP	2	2
581	WHITLOW RD.	1.1 SALEM RD.		STOVER RD.	50	30	20	HOT MIX	1	8
582	* WILKINS RD (added 400 ft by resolution)	0.38 DEAD END		DARDEY RD.	50	30	12	CHIP	2	2
583	WILKINSON RD.	0.3 DEAD END		S.R. 118	50	30	20	CHIP	2	1
584	WILLIAMS RD.	0.7 BELL STORE RD.		DEAD END	50	30	20	CHIP	2	2
585	WILLIAMS RD.	3 BOYDSVILLE RD.		S.R. 89	50	30	20	CHIP	2	1
586	WILLOW LANE	0.3 DEAD END		LIBERTY RD.	50	30	20	HOT MIX	1	2
587	WILL YOUNG	2.8 S.R. 54		LIBERTY RD.	50	30	20	HOT MIX	1	2
588	WILSON RD.	2.8 BOB MILES RD.		GAYLORD RD.	50	30	20	HOT MIX	1	4
589	WINGO LEVEE	2.5 SHAFTER RD.		WILL YOUNG RD.	50	30	20	HOT MIX	1	3
590	WINSTEAD LANE	0.2 BOAZ RD.		DEAD END	50	30	16	CHIP	2	1
591	WINSTEAD RD.	0.6 DEAD END		THREE POINT	50	30	20	CHIP	2	7
592	WINSTEAD RD.	3.9 S.R. 118		PISGAH RD.	50	30	20	HOT MIX	1	1
593	WINWOOD LANE	0.3 CONCORD RD.		DEAD END	50	30	18	CHIP	2	1
594	WOODARD RD.	2.16 WEAKLEY -HENRY COUNTY		S.R. 54	50	30	20	CHIP	2	1
595	WOODLAWN RD.	0.8 LYNN POINT RD.		GREENFIELD CITY LIMITS	50	30	20	CHIP	2	3
596	WOODRUFF RD.	1.1 S.R. 217		JEWELL RD.	50	30	20	CHIP	2	1
597	WOODS RD.	2.2 BRAWNER'S LEVEE		OLD 22	50	30	20	HOT MIX	1	2
598	WORKMAN CEM. RD.	2.7 GLOVER'S STORE		JAY BIRD LANE	50	30	18	CHIP	2	1

Weakley County Road List

A	C	F	G	H	I	J	K	M	N	O
599	WORKMAN RD.	1.6 FANCY RD.		BOYDSVILLE RD.	50	30	20	CHIP	2	1
600	WORKMAN RD.	1.4 WHITFLOW RD.		SALEM RD.	50	30	20	HOT MIX	1	8
601	WORTH RD.	1.8 REED RD.		REED RD.	50	30	16	HOT MIX	1	8
602	WREN RD.	1.5 STAFFORD STORE RD.		GOODLOW RD.	50	30	20	CHIP	2	3
603	WRIGHT RD (By Mike Snider)	1.1 S.R. 190		BRAWNER'S LEVEE	50	30	18	CHIP	2	2
604	WRIGHT RD (by Wade Mansfield)	1.3 BOYDSVILLE RD.		PLEASANT HILL	50	30	18	CHIP	2	1
605	WYATT RD.	0.4 REGAN RD.		DEAD END	50	30	16	CHIP	2	1
606	YEARGIN RD.	1.6 S.R. 124		S.R. 190	50	30	20	CHIP	2	3
607	YOUNG LANE	0.6 S.R. 124		DEAD END	50	30	16	HOT MIX	1	2
608		930.68								
609										
610										
611										
612	* ADD HIGHTOWER LANE RES 2018-22									
613	800 ft or .15 mi			CHIP AND PARTIALS	415.56					
614	runs west off old 22 and dead end			COLD MIX	16.20					
615	county comm dist 3			GRAVEL	6.56					
616	01-22-18 approved			HOT MIX	492.36					
617				TOTAL	930.68					
618										
619										
620	* Wilkins Rd additional 400 ft making									
621	the length .38 miles instead of .3									
622	Res# 2019-06									
623		9/17/2018								
624										
625	* Ray Lane 600 ft west of hwy 89									
626	Res# 2019-11									
627		11/19/2018								