

**RESOLUTION NO. 2020-32
RESOLUTION AUTHORIZING A 2019 COUNTY MAINTENANCE ROAD LIST**

WHEREAS, a road list for maintenance of county roads shall be submitted each year; and,

WHEREAS, the Weakley County Public Works Committee recommends the list as provided by the Chief Administrative Officer of the Highway Department.


NOW, THEREFORE BE IT RESOLVED, that the Weakley County Board of Commissioners assembled in regular session on this the 21st day of January, 2020, hereby adopts the attached Weakley County Maintenance Road List for year 2019.

BE IT FURTHER RESOLVED, that the maintenance road list is attached as "Exhibit A."


BE IT FURTHER RESOLVED, that the resolution take effect from and after its passage, the public welfare requiring it. This resolution shall be spread upon the minutes of the Board of County Commissioners.

Pursuant to the Rules of the Commission, This Resolution Is Sponsored By The Following Members Of The Weakley County Board Of County Commissioners:


SPONSORED BY:



SPONSORED BY:



ACKNOWLEDGED AND APPROVED:



Chairperson, Public Works Committee

Motion made by Commissioner Doster that the foregoing resolution be adopted.

Motion seconded by Commissioner Donaldson.

Upon being put to a voice vote, the motion carried by a vote of

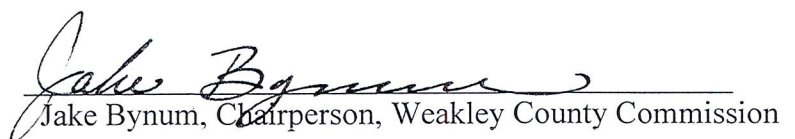
15 Yeas, 0 Nays, 0 Passed and 3 Absent.

ATTESTED:



Kim Hughey, Weakley County Clerk

APPROVED:



Jake Bynum, Chairperson, Weakley County Commission

This the 21st day of January, 2020.

A	C	F	G	H	I	J	K	M	N	O	P
1	ROAD NAME	LENGTH	BEGINNING	ENDING	ROW	width		surface	class	District	
2				<u>WEAKLEY COUNTY</u>						C Comm	
3	ADAM'S CHAPEL	1.34	MILES RD.	HWY. 22	50	30	18	HOT MIX	1	4	
4	ADAMS RD.	1.28	MILES RD.	HWY. 22	50	30	20	CHIP	2	4	
5	ADAMS RD.	3.7	ETHRIDGE LEVEE	S.R. 89	50	30	20	CHIP	2	4	
6	ADAMS RD.	1.0	HIGHWAY 124	UNION GROVE	50	30	20	HOT MIX	1	2	
7	ADAMS RD.	0.25	BLAYLOCK STORE	UNION GROVE	50	30	20	GRAVEL	3	2	
8	ADAMS RD.	1.13	MOORE'S CHAPEL	HWY. 124	50	30	18	CHIP	2	3	
9	ADAMS ROAD	0.6	DEAD END	MOORES CHAPEL	50	30	18	CHIP	2	3	
10	AIRPORT RD.	0.95	DEAD END	HWY. 45	50	30	20	HOT MIX	1	3	
11	AMBER RD.	0.4	DEAD END	MACEDONIA CH. RD.	50	30	20	CHIP	2	4	
12	ANDERSON RD.	1.46	HWY. 89 PALMERSVILLE HY	JEWELL RD.	50	30	20	CHIP	2	1	
13	ATKINS RD.	0.6	LITTLE ZION RD.	BUCKLEY RD.	50	30	20	CHIP	2	1	
14	AUSTIN SPRINGS	11.68	HWY. 118	S.R. 89	50	30	20	HOT MIX	1	1	
15	AUSTIN SPRINGS N.	0.3	AUSTIN SPRINGS	STATE LINE	50	30	20	CHIP	2	1	
16	AYERS RD.	0.3	BIBLE UNION	DEAD END	50	30	18	CHIP	2	8	
17	BARBER RD	1	BLOOMING GROVE RD.	HWY.89/PALMERSVILLE	50	30	20	HOT MIX	1	1	
18	BARGER RD.	2.1	HAZLEWOOD/RYAN	GARNER	50	30	20	HOT MIX	1	7	
19	BARHAM RD.	0.4	MAYO RD.	DEAD END	50	30	16	CHIP	2	8	
20	BARNETT RD.	0.2	BRASFIELD RD.	DEAD END	50	30	18	CHIP	2	1	
21	BATES RD.	0.5	DEAD END	HEARN RD.	50	30	20	CHIP	2	4	
22	BEAN SWITCH LANE	0.78	HWY. 45	BEAN SWITCH RD.	50	30	20	HOT MIX	1	3	
23	BEAN SWITCH RD.	2.7	EVERGREEN ST./GREENF	HWY. 54	50	30	20	CHIP	2	3	
24	BEAR CREEK	1.3	HWY. 190	HWY. 190	50	30	20	CHIP	2	2	
25	BEECH GROVE	0.2	BYNUM RD.	DEAD END	50	30	20	CHIP	2	1	
26	BEECH GROVE	0.86	HWY. 89	HWY. 89	50	30	20	CHIP	2	4	
27	BEECH RIDGE	0.83	DEAD END	HWY. 89/SIDONIA	50	30	20	CHIP	2	4	
28	BEECH SPRINGS	1.6	LYNN POINT	GRIFFIN ST. /GREENFIELD	50	30	20	HOT MIX	1	3	
29	BELEW RD.	0.4	DEAD END	WHITE CLAY	50	30	20	CHIP	2	4	
30	BELL LANE	0.4	OLD TROY	NEW HOME	50	30	20	HOT MIX	1	7	
31	BELL RD.	0.4	BARGER RD.	GARNER	50	30	20	HOT MIX	1	7	
32	BELL RD.	2	OLD TROY	NEW HOME	50	30	20	HOT MIX	1	7	
33	BELL STORE RD. NORTH	1.7	HWY. 190	TUMBLING CREEK	50	30	20	HOT MIX	1	1	
34	BELL STORE RD. SOUTH	2.3	OLD 22	NEW 22	50	30	20	HOT MIX	1	2	
35	BERLIE SMITH	1.51	PLEASANT HILL	HWY. 89	50	30	20	CHIP	2	1	
36	BERNIE POWER RD.	0.3	DEAD END	HAZLEWOOD RD.	50	30	20	CHIP	2	7	
37	BESSIE JONES	0.5	DEAD END	SIMPSON	50	30	20	CHIP	2	8	
38	BETHANY CHURCH RD.	1.05	SUMMER RD.	TREVATHAN	50	30	20	CHIP	2	7	
39	BETTS RD.	0.2	BEAN SWITCH	DEAD END	50	30	20	CHIP	2	3	
40	BIBLE UNION RD.	5	HYNDSVER RD.	RED HILL	50	30	20	HOT MIX	1	8	
41	BIG CYPRESS RD.(STATE PARK)	0.3	KIMERY STORE	DEAD END	50	30	20	HOT MIX	1	3	
42	BILL NANNY CIRCLE	1.5	AUSTIN SPRINGS	AUSTIN SPRINGS	50	30	20	CHIP	2	1	
43	BILL NANNY RD.	2.4	AUSTIN SPRINGS	BILL NANNY CIRCLE	50	30	20	CHIP	2	1	
44	BILLINGSBY RD.	4	RALSTON CAMPGROUND	HWY. 118	50	30	20	HOT MIX	1	8	
45	BIZZLE LANE	0.3	DEAD END	VANCLEAVE	50	30	20	CHIP	2	7	
46	BLACK RD.	1.17	STAFFORD STORE	MT. AREA RD.	50	30	20	CHIP	2	3	

	A	C	F	G	H	I	J	K	M	N	O	P
47		BLACK RD.	0.59	DEAD END	OLD HWY. 22	50	30	20	CHIP	2	2	
48		BLACKBURN	1.39	COUNTY LINE	HINKLEDALE	50	30	20	CHIP	2	2	
49		BLOSSINGAME RD.	0.5	DEAD END	MCCLAIN LEVEE	50	30	16	GRAVEL	2	1	
50		BLAYLOCK STORE	4.5	HWY. 124	HWY. 124	50	30	20	HOT MIX	1	2	
51		BLOOMING GR.CH.	0.3	CARROLL COUNTY LINE	BLOOMING GR.SOUTH	50	30	20	HOT MIX	1	2	
52		BLOOMING GROVE N.	3.2	WILLIAMS RD.	HWY. 190	50	30	20	HOT MIX	1	1	
53		BLOOMING GROVE S.	4.2	BLAYLOCK STORE	HWY. 124	50	30	20	CHIP	2	2	
54		BOAZ CREEK RD	0.1	HIGHWAY 22	HENRY COUNTY LINE	50	30	20	CHIP	2	2	
55		BOAZ EXT.	0.23	SHADES BRIDGE	BOAZ	50	30	20	CHIP	2	3	
56		BOAZ RD.	1	SHADES BRIDGE	PITTMAN RD.	50	30	20	CHIP	2	3	
57		BOAZ RD.	1.1	WINSTEAD RD.	GROVE HILL	50	30	20	HOT MIX	1	1	
58		BOB COX	0.4	DEAD END	ROCK HILL	50	30	20	CHIP	2	4	
59		BOB MILES	4.2	HWY. 89	HWY. 89	50	30	20	HOT MIX	1	4	
60		BOB SHORT DRIVE	0.3	45 BYPASS	CITY LIMITS	50	30	20	CHIP	2	4	
61		BODKINS	1.5	STAFFORD STORE	HWY. 124	50	30	20	CHIP	2	3	
62		BOWLIN RD.	0.17	HWY. 89	DEAD END	50	30	20	CHIP	2	1	
63		BOXX	0.3	ROCK HILL	DEAD END	50	30	20	CHIP	2	4	
64		BOYDSVILLE	2.1	HIGHWAY 89	KY STATE LINE	50	30	20	CHIP	1	1	
65		BOYDSVILLE	13.14	CITY LIMITS/DRESDEN	HIGHWAY 89	50	30	20	HOT MIX	1	1	
66		BRADBERRY CEM.	0.9	BRASFIELD RD.	DEAD END	50	30	20	CHIP	2	1	
67		BRANDON RD.	0.6	HWY 43 BYPASS	GARDNER HAYGOOD	50	30	20	HOT MIX	1	7	
68		BRANN RD.	1.07	HWY. 190	SALMON RD.	50	30	20	CHIP	2	1	
69		BRANSON LANE	0.2	DEADEND	WILLIAMS	50	30	20	CHIP	2	1	
70		BRASFIELD RD.	2.39	HWY. 89	BOYDSVILLE RD.	50	30	20	CHIP	2	1	
71		BRAWNER'S LEVEE	4.1	HWY. 190	S.R. 190	50	30	20	HOT MIX	1	2	
72		BRAWNER'S RD.	2.6	BLAYLOCK STORE	BRAWNER'S LEVEE	50	30	20	CHIP	2	2	
73		BREWER RD.	0.2	DEAD END	WHITE CLAY	50	30	20	CHIP	2	4	
74		BRIDGES RD.	0.57	REED'S LEVEE	DEAD END	50	30	20	CHIP	2	2	
75		BROCK'S CHAPEL	1.71	LYNN POINT	KIMERY STORE	50	30	20	CHIP	2	3	
76		BROCK'S CHAPEL	2.58	KIMERY STORE	KIMERY STORE	50	30	20	HOT MIX	1	3	
77		BROWN RD.	0.3	DEAD END	OLD FULTON RD	50	30	20	CHIP	2	1	
78		BUCK MASON RD.	1.7	CHESTNUT GLADE RD.	STATE LINE	50	30	20	CHIP	2	8	
79		BUCK MASON RD.	2.8	CHESTNUT GLADE RD.	STATE LINE	50	30	20	HOT MIX	1	8	
80		BUCKLEY RD.	1.65	HWY. 190	ROOK & MOORE RD.	50	30	20	CHIP	2	1	
81		BUCKOR DITCH RD.	0.8	HWY. 45	BROCK'S CHAPEL	50	30	20	CHIP	2	3	
82		BURNS RD.	0.14	HUNT RD.	DEAD END	50	30	18	CHIP	2	1	
83		BUSH RD.	0.7	OLD HWY. 22	EAST GROVE RD.	50	30	20	CHIP	2	2	
84		BUSHART RD.	1.6	COUNTY LINE	RUTHVILLE RD.	50	30	18	HOT MIX	1	8	
85		BUTLER CEM. RD.	0.3	TUMBLING CREEK	DEAD END	50	30	18	HOT MIX	1	1	
86		BYNUM	6.1	LIBERTY RD.	OLD 22	50	30	20	HOT MIX	1	1	
87		BYRD RD.	4	BEGIN JANE'S MILL	HWY. 22	50	30	20	COLD MIX	2	1	
88		CALLINS RD.	0.4	GARNER RD.	DEAD END	50	30	18	CHIP	2	4	
89		CAMPBELL CEMETERY RD.	0.2	HWY. 190	DEAD END	50	30	18	GRAVEL	3	1	
90		CAMPBELL RD.	1.4	ADAMS RD.	HAWKINS	50	30	20	CHIP	2	4	
91		CAPPS BRANCH RD.	2	GARRETT LAKE RD.	HENRY COUNTY LINE	50	30	20	CHIP	2	1	
92		CAPPS DRIVE	0.8	HWY. 431	MIMOSA	50	30	20	HOT MIX	1	7	

A	C	F	G	H	I	J	K	M	N	O	P
93	CAPPS LANE	0.9	PUCKETT RD.	KIMERY STORE RD.	50	30	20	CHIP	2	3	
94	CAPPS ROAD	0.8	CLAUDE CAPPS RD.	CAPPS LANE	50	30	20	CHIP	2	3	
95	CAPPS ROAD	0.4	PUBLIC WELLS RD.	DEAD END	50	30	20	CHIP	2	4	
96	CARNEY RD.	0.8	HWY. 190	HWY. 118	50	30	20	HOT MIX	1	1	
97	CATES LN	0.2	PLEASANT HILL	DEAD END	30	30	20	CHIP	2	7	
98	CATES RD.	2.5	OLD TROY	STELLA RUTH	50	30	20	HOT MIX	1	7	
99	CAUDLE STORE RD.	1.6	MEREDIAN RD.	HWY. 124	50	30	20	CHIP	2	3	
100	CECIL DAVIS RD.	1	GLOVER STORE RD.	WORKMAN CEM. ROAD	50	30	20	CHIP	2	1	
101	CEDAR RIDGE SUBDIVISION	0.19	PARKER LEVEE	DEAD END	50	30	20	HOT MIX	1	7	
102	CENTRAL RD.	1.03	JANE'S MILL RD.	HWY. 190	50	30	20	CHIP	2	1	
103	CHAPPELL	0.6	DEAD END	CHICKEN RD.	50	30	20	CHIP	2	1	
104	CHARLES DRIVE	0.3	CHARLES WEST RD.	MIMOSA	50	30	20	HOT MIX	1	7	
105	CHERRY DRIVE	0.2	BELLS STORE RD.	DEAD END	50	30	20	CHIP	2	2	
106	CHESTNUT GLADE RD.	4.3	HWY. 190	KY. STATE LINE	50	30	20	HOT MIX	1	8	
107	CHICKEN RD.	3.1	HWY. 54	THOMPSON CREEK RD.	50	30	20	HOT MIX	1	1	
108	CIRCLE RANCH RD.	1.3	HWY. 190	BELLS STORE RD.	50	30	20	CHIP	2	1,2	
109	CLARENCE LANE	0.2	LIBERTY RD.	COLLINS LANE	50	30	20	CHIP	2	4	
110	CLAUDE CAPPS	3.9	LYNN POINT	KIMERY	50	30	20	CHIP	2	3	
111	CLAY PIT RD.	1.85	COTTON CREEK	ROBERTS RD.	50	30	20	CHIP	2	4	
112	COCHRAN RD.	1.83	SHADES BRIDGE	SHADES BRIDGE	50	30	20	CHIP	2	3	
113	COLLIER RD.	2.13	NEW HOME	HWY. 216	50	30	20	HOT MIX	1	7	
114	COLLINS SUBDIVISION	0.51	LIBERTY RD.	HWY. 54	50	30	20	HOT MIX	1	4	
115	COMMUNITY CEN. RD.	0.5	SEMINARY RD.	BLOOMING GROVE	50	30	18	CHIP	2	2	
116	CONCORD RD.	3.51	PISGAH RD.	HWY. 190	50	30	20	CHIP	2	1	
117	COON CLUB RD.	2.3	EAGLE HILL	HENRY COUNTY LINE	50	30	20	CHIP	2	1	
118	COPELAND RD.	0.3	BLOOMING GROVE SOUTH	S.R.124	50	30	20	HOT MIX	1	2	
119	CORINTH RD.	2.35	HWY. 89	MT. VERNON RD.	50	30	20	HOT MIX	1	4	
120	COTHAM LANE	0.3	ROCK HILL RD.	DEAD END	50	30	20	CHIP	2	4	
121	COTHAM RD.	0.2	DEAD END	S.R. 89 BY FROZEN FOOD L	50	30	16	CHIP	2	4	
122	COTHAM RD. EXTENS.	0.5	BOXX RD.	EXISTING COTHAM RD.	50	30	20	CHIP	2	4	
123	COTTAGE GROVE RD.	0.66	HENRY COUNTY LINE	HENRY COUNTY LINE	50	30	20	CHIP	2	1	
124	COTTON CREEK RD.	1.98	LIBERTY RD.	WARD'S CHAPEL RD.	50	30	20	CHIP	2	2,4	
125	COUNTY LINE RD.	0.7	BUSHART RD.	HWY. 190	50	30	20	HOT MIX	1	1	
126	COURTNEY RD.	1	BOYDSVILLE RD.	DEAD END	50	30	20	CHIP	2	1	
127	COX CEMETERY RD	0.3	DEAD END	MORAN RD	50	30	20	CHIP	2	4	
128	CRAIG	0.5	NEW PROSPECT	DEAD END	50	30	20	CHIP	2	3	
129	CRAWFORD LANE	0.1	DEAD END /NEAR LATHAM	HIGHWAY 190	50	30	20	CHIP	2	1	
130	CROCKETT RD.	0.3	DEAD END	3 POINT	50	30	20	CHIP	2	7	
131	CUTELLE LANE	0.3	DEAD END	SHADES BRIDGE	50	30	20	CHIP	2	3	
132	CYPRESS CREEK	3.84	SALE BARN HIGHWAY 431	Sale barn Hwy. 216	50	30	20	HOT MIX	1	7	
133	DANNER SUBD. RD.	0.3	DEAD END	BOYDSVILLE RD.	50	30	20	COLD MIX	2	1	
134	DARDEY RD.	0.81	BLOOMING GROVE RD.	CARROLL COUNTY LINE	50	30	20	CHIP	2	2	
135	DARNELL EXTENDED	0.24	EXISTING DARNELL RD.	END OF TWO WEST LEGS	50	30	20	CHIP	2	1,9	
136	DARNELL LANE	0.8	GAYLORD	S.R. 217	50	30	20	CHIP	2	9	
137	DARNELL RD.	1.44	BOYDSVILLE RD.	BRASFIELD RD.	50	30	20	CHIP	2	1,9	
138	DAVENPORT RD.	0.3	RAINEY RD.	HWY. 89	50	30	20	HOT MIX	1	4	

A	C	F	G	H	I	J	K	M	N	O	P
139	DAVIDSON RD.	0.1	END OF CHIP AND TAR	Hwy./190	50	30	20	CHIP	2	2	
140	DAVIS MEMORIAL RD.	1.24	SUMMERS	HWY. 22	50	30	20	HOT MIX	1	9	
141	DAWSON RD.	2.1	HWY. 118	GROVE HILL	50	30	20	HOT MIX	1	1	
142	DEERWOOD SUBD.	0.3	ENTIRE SUBDIVISION	HWY. 89	50	30	20	HOT MIX	1	4	
143	DENNING RD.	1	HIGHWAY 22	NEW VALLEY RD.	50	30	20	HOT MIX	1	2	
144	DOC WELLS RD.	0.38	HWY. 190	DEAD END	50	30	20	CHIP	2	1	
145	DONOHO LIVEE RD.	2	BOYDSVILLE RD.	AUSTIN SPRINGS	50	30	20	HOT MIX	1	1	
146	DONOHO RD.	1.05	DEAD END	STELLA RUTH	50	30	20	CHIP	2	7	
147	DORAN RD.	2.2	OLD TROY	STELLA RUTH	50	30	20	HOT MIX	1	4,7	
148	DOSTER LANE	0.2	OLD 22 HWY.	STAN WILSON PROPERTY	50	30	20	CHIP	2	2	
149	DOXTADER	0.4	S.R. 190	SALMON RD.	50	30	20	CHIP	2	1	
150	DUKE RD.	0.2	KING RD.	DEAD END	50	30	20	CHIP	2	8	
151	DUNLAP RD.	0.35	WELLS RD.	DEAD END	50	30	20	CHIP	2	7	
152	DUNN RD.	0.3	SHADES BRIDGE	DEAD END BY HOLLY'S GA	50	30	20	CHIP	2	3	
153	DURHAM AVE. NORTH	1.14	SHARON CITY LIMITS	MT. VERNON RD.	50	30	20	HOT MIX	1	4	
154	E.M. MANSFIELD RD.	1.04	BOYDSVILLE RD.	MATHENY GROVE	50	30	20	CHIP	2	1	
155	E.M. MANSFIELD RD.	1.00	BOYDSVILLE RD.	MATHENY GROVE	50	30	20	COLD MIX	2	1	
156	EAGLE HILL LANE	1	RAWLS	DEAD END	50	30	20	CHIP	2	1	
157	EAGLE HILL RD.	1.17	HWY. 54	SALMON RD.	50	30	20	CHIP	2	1	
158	EARL HAYES RD.	0.9	ROOK	HUNT	50	30	20	CHIP	2	1	
159	EARL MCNATT RD.	2.9	MORRISON RD.	WALL RD.	50	30	20	CHIP	2	1	
160	EAST GROVE RD.	4.2	GLEASON CITY LIMITS	BELLS STORE RD.	50	30	20	CHIP	2	2	
161	EDDIE BELL RD.	0.2	NEW 22	NEW 22	50	30	20	CHIP	2	2	
162	EDMONSTON RD.	0.4	DEAD END	HWY. 54	50	30	20	CHIP	2	4	
163	EDWARDS RD.	0.7	NOWLIN	MT. VERNON RD.	50	30	20	CHIP	2	4	
164	EDWARDS RD.	0.7	ADAMS RD.	UNION GROVE	50	30	20	CHIP	2	2	
165	ELINOR	0.4	HWY 124	DEADEND	50	30	20	GRAVEL	3	2	
166	ENNIS	0.2	HWY. 431	DEAD END	50	30	20	CHIP	2	7	
167	ESCH RD.	0.4	HWY. 190	DEAD END	50	30	20	CHIP	2	2	
168	ESTES LANE	0.2	DEAD END	BERLIE SMITH	50	30	20	CHIP	2	1	
169	ETHRIDGE LEVEE	4.3	KIMERY STORE	RAINEY	50	30	20	HOT MIX	1	6	
170	FANCY RD.	2.6	BOYDSVILLE RD.	UNITY CHURCH RD.	50	30	20	CHIP	2	1	
171	FIELDS RD.	0.2	DEAD END	AUSTIN SPRINGS	50	30	20	CHIP	2	1	
172	FINCH RD.	3.24	GLEASON CITY LIMITS	SANDHILL DR	50	30	20	CHIP	2	2	
173	FINCH RD.	0.2	DEAD END	CHESTNUT GLADE RD.	50	30	20	CHIP	2	1	
174	FIRE TOWER	3.9	BIBLE UNION	OLD LATHAM RD.	50	30	20	COLD MIX	2	8	
175	FISHER RD.	0.34	PENICK RD.	DEAD END	50	30	20	CHIP	2	4	
176	FORD LANE	0.4	WHITLOW	WHITLOW	50	30	20	HOT MIX	11	7	
177	FORD RD.	0.3	SMITH RD.	CARROLL COUNTY LINE	50	30	20	CHIP	2	3	
178	FOSTER RD.	0.9	HWY. 190	WOODARD RD.	50	30	20	CHIP	2	1	
179	FOWLER RD.	0.8	OLIVET RD.	HWY. 190	50	30	20	CHIP	2	1	
180	FOWLER RD.	3.8	HERMAN BROOKS	MARTIN CITY LIMITS	50	30	20	HOT MIX	1	5,7	
181	FOYS SHACK RD.	1.2	PERRY RD.	KY. STATE LINE	50	30	20	CHIP	2	1	
182	FREEMAN RD.	0.6	KIMERY LEVEE	DARLING RD.	50	30	20	CHIP	2	4	
183	FREEMAN RD.	1.2	KEMP RD.	OLD LATHAM RD.	50	30	20	CHIP	2	8	
184	FRIELDS RD.	0.76	BUSHART RD.	HWY. 190	50	30	20	HOT MIX	1	8	

	A	C	F	G	H	I	J	K	M	N	O	P
185		FRONTAGE RD.	1	HUTCHENS	BRANDON RD.	50	30	20	HOT MIX	1	7	
186		FULLER RD.	2	S.R. 22	SHADY GROVE	50	30	20	HOT MIX	1	8	
187		FUQUA RD.	1	SALE BARN RD.	BARGER RD.	50	30	20	HOT MIX	1	7	
188		FUQUA RD.	0.7	SWINNEY RD.	SHARON CITY LIMITS	50	30	20	HOT MIX	1	4	
189		G.TERRELL LANE	0.3	DEAD END	WALL RD.	50	30	20	CHIP	2	1	
190		GALEY RD	0.1	STAFFORD STORE RD.	DEAD END	50	30	20	CHIP	2	3	
191		GARDINER RD.	1	HIGHWAY 118	GROVE HILL	50	30	20	COLD MIX	2	1	
192		GARDNER RD.	1.5	ADAMS RD.	GAYLORD	50	30	20	HOT MIX	1	4	
193		GARDNER RD.	3.6	45 BY PASS	HWY. 431	50	30	20	HOT MIX	1	7	
194		GARDNER RD.	3.5	HWY. 216	HWY. 431	50	30	20	HOT MIX	1	7	
195		GARNER RD.	2.1	S.R.216	S.R. 431	50	30	20	HOT MIX	1	7	
196		GARRETT RD.	2	HWY. 190	STEELE LEVEE RD.	50	30	20	HOT MIX	1	1	
197		GAYLORD EXT.	0.8	HAWKINS RD.	HWY. 89	50	30	20	HOT MIX	1	4	
198		GAYLORD RD.	1.4	HWY. 22	CITY LIMITS OF DRESDEN	50	30	20	HOT MIX	1	9	
199		GAYLORD RD.	2.7	S.R. 89	S.R. 89	50	30	20	HOT MIX	1	4	
200		GERALD HARRIS	0.4	S.R. 190	DEAD END	50	30	20	CHIP	2	1	
201		GIBBS ST.	0.5	PEACE & HARMONY	GLEASON CITY LIMITS	50	30	20	CHIP	2	2	
202		GLOVER STORE	3.3	DONOHO LEVEE	S.R. 89	50	30	20	HOT MIX	1	1	
203		GOOD SPRINGS CH RD.	2.3	ROSS RD.	AUSTIN SPRINGS	50	30	20	CHIP	2	1	
204		GOODLOW RD.	0.5	S.R. 89	DEAD END	50	30	20	CHIP	2	1	
205		GOODLOW RD.	1.6	SHAW RD.	S.R. 124	50	30	20	CHIP	2	3	
206		GRACE RD.	0.2	DEAD END	SAND HILL RD.	50	30	20	HOT MIX	1	5	
207		GREEN ACRES DR.	0.3	PLEASANT HILL-MARTIN	DEAD END	50	30	20	HOT MIX	1	7	
208		GREEN RD.	3	LIBERTY RD.	PARKS WELL	50	30	20	CHIP	2	2	
209		GRIFFIN RD.	2.1	MT. ARIE	SMITH RD.	50	30	20	CHIP	2	3	
210		GRISSOM	0.7	AUSTIN SPRINGS	PERRY	50	30	20	CHIP	2	1	
211		GRISSOM	1.3	RALSTON/RUTHVILLE	S.R. 190	50	30	20	HOT MIX	1	8	
212		GROVE HILL	1.7	BOYDSVILLE RD.	BOAZ RD.	50	30	20	HOT MIX	1	1	
213		GROVE RD., EAST	4	GLEASON CITY LIMITS	BELLS STORE RD.	50	30	20	HOT MIX	1	2	
214		GULLY VIEW	1	FIRE TOWER	LEE	50	30	20	CHIP	2	8	
215		GUNN RD.	0.3	ROCK HILL RD.	DEAD END	50	30	20	CHIP	2	4	
216		HAMM RD.	0.9	MARTIN CITY LIMITS	HYNDSVER RD.	50	30	20	HOT MIX	1	8	
217		HAMMOCK RD.	1.5	WORKMAN RD.	UNITY RD.	50	30	20	CHIP	2	1	
218		HANEY RD.	0.7	BUSHART RD.	FRIELDS	50	30	18	HOT MIX	1	8	
219		HANKINS	1.7	S.R. 89	MT. VERNON RD.	50	30	20	CHIP	2	4	
220		HARDIN LANE	0.3	LOWER SHARON	DEAD END	50	30	20	CHIP	2	9	
221		HARRIS RD.	1	E.M. MANSFIELD	MATHENY GROVE	50	30	20	CHIP	2	1	
222		HARRISON RD GREENFIELD	0.9	S.R. 440	DEAD END	50	30	18	CHIP	2	3	
223		HARRISON RD.	2.1	S.R. 89	STATE LINE	50	30	20	CHIP	2	1	
224		HARVEY DONOHO	0.4	DEAD END	AUSTIN SPRINGS	50	30	18	CHIP	2	1	
225		HATLER RD.	0.3	HYNDSVER	DEAD END	50	30	20	HOT MIX	1	8	
226		HAWKINS RD.	2.4	GAYLORD RD. EXT.	S.R. 89	50	30	20	HOT MIX	1	4	
227		HAWKS LOOP RD.	1.8	RAWLS RD.	RAWLS RD.	50	30	20	CHIP	2	1	
228		HAWKS RD.	2.3	HAZLEWOOD RD.	MARTIN CITY LIMITS	50	30	20	HOT MIX	1	7	
229		HAYGOOD RD.	2.4	TURNPIKE	OLD S.R. 45	50	30	20	HOT MIX	1	7	
230		HAZLEWOOD RD (JIMMY DAVIS)	0.2	PENICK RD.	DEAD-END	50	30	20	CHIP	2	4	

	A	C	F	G	H	I	J	K	M	N	O	P
231		HAZLEWOOD RD.	2.1	S.R. 216	SALE BARN RD.	50	30	20	CHIP	2	7	
232		HAZLEWOOD RD.	3.52	HWY 431	HWY 431	50	30	20	HOT MIX	1	7	
233		HEARN RD.	1.4	S.R. 54	S.R. 54	50	30	20	CHIP	2	4	
234		HERMAN BROOKS	1.2	STELLA RUTH	FOWLER RD.-CATES	50	30	20	HOT MIX	1	4,7	
235		HERRON RD.	1.1	S.R. 440	ETHRIDGE LEVEE	50	30	20	CHIP	2	3	
236		HESTER RD.	1.7	HAZLEWOOD RD.	GARDNER RD.	50	30	20	CHIP	2	7	
237		HIGHFIELD	0.3	CARROLL COUNTY LINE	BLOOMING GROVE	50	30	20	CHIP	2	2	
238		HIGHLAND	0.1	SHARON CITY LIMITS	DEAD END	50	30	20	CHIP	3	5	
239		HIGHTOWER LANE	0.15	OLD 22	DEAD END	50	30	20	GRAVEL	3	3	
240		HILLIS CEMETERY	2.1	LYNN POINT	CLAUD CAPPS	50	30	20	CHIP	2	3	
241		HILLSIDE RD.	1.1	FOWLER RD.	S.R. 45E	50	30	20	CHIP	2	4	
242		HINKLEDALE RD.	2.1	CARROLL COUNTY LINE	MCKENZIE CITY LIMITS	50	30	20	HOT MIX	1	2	
243		HOBBS RD.	1.1	WORKMAN RD.	HENRY COUNTY LINE	50	30	20	CHIP	2	1	
244		HODGES CEM.	0.5	DEAD END	LITTLE ZION	50	30	20	CHIP	2	1	
245		HOLIDAY RD.	1.6	RUTHVILLE RD.	BUCK MASON	50	30	20	CHIP	2	1	
246		HOLT RD.	1.2	BELLS STORE	HENRY COUNTY LINE	50	30	20	CHIP	2	2	
247		HOPPER RD.	1.5	LIBERTY RD.	GREEN RD.	50	30	20	HOT MIX	1	4	
248		HOSKINS LANE	0.3	WHITE RD.	COTTON CREEK	50	30	20	CHIP	2	2	
249		HOWARD RD.	1.6	CHESTNUT GLADE RD.	OAK GROVE CHURCH RD.	50	30	20	CHIP	2	8	
250		HOWARD LANE	0.3	DEAD END	S.R.431	50	30	20	CHIP	2	7	
251		HOWELL RD.	1.9	GARDNER HAYGOOD	BRANDON RD.	50	30	20	HOT MIX	1	7	
252		HUDSON SPRINGS	4.2	HUNT RD.	LOWER SHARON	50	30	20	CHIP	2	4	
253		HUFFSTETLER RD.	0.2	S.R. 43	RAILROAD R.O.W.	50	30	18	HOT MIX	1	3	
254		HUGGINS RD.	0.3	DEAD END	HIGHWAY 54	50	30	20	CHIP	2	4	
255		HUNT RD.	3.7	S.R. 190	HENRY COUNTY LINE	50	30	20	HOT MIX	1	1	
256		HUNTING CLUB	0.4	ROCK HILL RD.	DEAD END	50	30	20	GRAVEL	3	4	
257		HUTCHENS RD.	0.8	MARTIN CITY LIMITS	HAYGOOD	50	30	20	HOT MIX	1	7	
258		HYNDS RD.	0.1	SOUTH OF HWY 22	DEAD END	50	30	20	GRAVEL	3	4,8	
259		HYNDS RD.	0.5	DEAD END	LACKEY ROAD	50	30	20	CHIP	2	4,8	
260		HYNDSVER RD.	6.8	MARTIN CITY LIMITS	S.R. 118	50	30	20	HOT MIX	1	8	
261		J.W. BYNUM RD.	0.5	DEAD END	MCCLAIN LEVEE	50	30	18	CHIP	2	1	
262		JACKSON RD.	0.9	STOVER RD.	NETHERY RD.	50	30	20	HOT MIX	1	8	
263		JAMES RD.	0.6	S.R. 190	DEAD END	50	30	20	CHIP	2	1	
264		JANES MILL E.	1.1	JANES MILL	S.R. 190	50	30	20	HOT MIX	1	1	
265		JANES MILL RD.	5.6	S.R. 22	S.R. 54	50	30	20	HOT MIX	1	1	
266		JAY BIRD LANE	4.4	AUSTIN SPRINGS	GLOVER STORE	50	30	20	CHIP	2	1	
267		JAY BIRD LANE	1.5	AUSTIN SPRINGS	GLOVER STORE	50	30	20	CHIP	2	1	
268		JENNIFER LANE	0.3	S.R. 54	DEAD END	50	30	20	CHIP	2	1	
269		JEWELL STORE RD.	5.2	S.R. 89	S.R. 190	50	30	20	HOT MIX	1	1	
270		JOHN CAPPS RD.	1.6	S.R. 440	S.R. 440	50	30	20	CHIP	2	3	
271		JOLLY	0.4	JOLLY SPRINGS	S.R. 54	50	30	20	CHIP	2	1	
272		JOLLY SPRINGS LANE	0.2	HWY. 54	DEAD END	50	30	20	GRAVEL	3	1	
273		JOLLY SPRINGS RD.	3.2	S.R. 54	S.R. 190	50	30	20	HOT MIX	1	1	
274		JONES LN (Pillowville)	0.3	DEAD END	S.R. 190	50	30	20	GRAVEL	3	3	
275		JONES RD.	0.8	RUTHVILLE RD.	BUCK MASON	50	30	20	CHIP	2	8	
276		JONES RD.	1.5	BOYDSVILLE RD.	MCKELVEY RD.	50	30	20	CHIP	2	1	

	A	C	F	G	H	I	J	K	M	N	O	P
277		JOWERS RD.	0.4	CIRCLE TO JOWERS	S.R. 22	50	30	20	HOT MIX	1	7	
278		JUDY LANE	0.3	LIBERTY RD.	CLARENCE LANE	50	30	20	HOT MIX	1	4	
279		KAY MANSFIELD	1.1	S.R. 190	NEW HOPE CHURCH RD.	50	30	20	CHIP	2	1	
280		KB LANE	0.4	GARRETT RD.	1ST CORNER ON DRIVE	50	30	20	GRAVEL	3	1	
281		KELLY LANE	0.3	DEAD END	DORAN	50	30	20	HOT MIX	1	4	
282		KELLY RD.	0.3	BOYDSVILLE RD.	DEAD END	50	30	20	CHIP	2	1	
283		KEMP RD.	2.6	BIBLE UNION	FIRE TOWER RD.	50	30	20	CHIP	2	8	
284		KENNY RD.	1.1	MCCLAIN ROAD	SAND HILL	50	30	20	HOT MIX	1	7	
285		KESTER RD.	0.7	S.R. 54	LIBERTY RD.	50	30	20	CHIP	2	4	
286		KIBBLER RD.	1	POWELL LEVEE	HENRY COUNTY LINE	50	30	18	CHIP	2	1	
287		KILLEBREW LANE	0.2	BELL RD.	DEAD END	50	30	20	CHIP	2	7	
288		KIMERY LEVEE RD.	1.2	EDMONDSON RD.	ETHRIDGE LEVEE	50	30	20	CHIP	2	4	
289		KING RD.	3.2	NEW HOPE CHURCH	BOYDSVILLE RD.	50	30	20	CHIP	2	1	
290		KING RD.	2	OLD SALEM	RUTHVILLE RD.	50	30	20	HOT MIX	1	8	
291		KIRKLAND RD.	1.7	HAMM RD.	DEAD END	50	30	20	HOT MIX	1	8	
292		LACKEY RD.	1	S.R.22	SHADY GROVE	50	30	20	HOT MIX	1	8	
293		LATTA RD.	1.8	S.R. 22	MATHIS RD.	50	30	20	CHIP	2	8	
294		LAYCOCK	0.3	DEAD END	S.R. 89	50	30	18	CHIP	2	1,9	
295		LEBANON CHURCH	0.7	S.R. 89	JEWELL STORE	50	30	20	HOT MIX	1	1	
296		LEE RD.	0.3	S.R.431	DEAD END	50	30	20	CHIP	2	7	
297		LEE RD.	3.3	HYNDSVER RD.	S.R. 118	50	30	20	HOT MIX	1	8	
298		LEGANS RD	0.2	DEAD END 0.5	S.R. 118	50	30	20	CHIP	2	1	
299		LEON BARBER RD.	0.2	DEAD END	PIERCE	50	30	18	CHIP	2	8	
300		LEWIS TAYLOR	0.6	S.R. 89	MT. VERNON RD.	50	30	20	HOT MIX	1	4	
301		LIBERTY RD.	5.7	S.R. 124	S.R. 54	50	30	20	HOT MIX	1	3,4	
302		LILY POND LANE	0.8	S.R. 54	DEAD END	50	30	20	HOT MIX	1	3	
303		LILY POND RD.	1.2	HWY. 124	SHAFTER RD.	50	30	20	CHIP	2	3	
304		LITTLE RD.	2.1	NEW HOME	S.R. 216	50	30	20	CHIP	1	1	
305		LITTLE ZION	2.5	S.R. 190	COTTAGE GROVE RD.	50	30	20	CHIP	2	1	
306		LITTTRELL RD.	0.9	OBION COUNTY LINE	Sr216	50	30	20	CHIP	2	7	
307		LITTTRELL RD EAST	0.4	LITTLE RD	LITTTRELL	50	30	20	CHIP	2	7	
308		LOSSON PUCKETT	1	PUCKETT RD.	S.R. 440	50	30	20	CHIP	2	3	
309		LOWER SHARON RD.	4.9	S.R. 89	S.R. 54	50	30	20	HOT MIX	1	3,4	
310		LU ELLEN RD.	1.7	BYRD RD.	S.R. 190 BYRD RD.	50	30	20	CHIP	2	1,2	
311		LYNN POINT	2.8	GIBSON CO.	GREENFIELD CITY LIMITS	50	30	20	HOT MIX	1	3	
312		MAC TERRELL RD.	2	CHESTNUT GLADE RD.	MANSFIELD	50	30	20	CHIP	2	8	
313		MACEDONIA CH.	1.5	LOWER SHARON	HWY. 89	50	30	20	CHIP	2	4	
314		MACKS GROVE RD.	2.3	HWY. 89	HWY. 190	50	30	20	HOT MIX	1	1	
315		MANSFIELD RD.	1.6	MORRISON RD.	WALL RD.	50	30	20	CHIP	2	8	
316		MARY GARDNER RD.	0.2	DEAD END	HILLSIDE RD.	50	30	20	CHIP	2	4	
317		MATHENY GROVE RD.	2.3	BOYDSVILLE RD.	HWY. 89	50	30	20	CHIP	2	1	
318		MATHENY RD.	2.3	BRASFIELD RD.	HWY. 89	50	30	20	HOT MIX	1	1	
319		MATHIS RD.	2.6	FULLER RD.	BIBLE UNION	50	30	20	CHIP	2	8	
320		MAXEY RD.	0.4	HWY. 190	DEAD END	50	30	18	CHIP	2	1	
321		MAYBERRY RD.	0.4	DEAD END	UNION CHURCH RD.	50	30	18	CHIP	2	2	
322		MAYO RD.	2.9	STATE LINE	HWY. 118	50	30	20	CHIP	2	1,8	

	A	C	F	G	H	I	J	K	M	N	O	P
323		MCADAMS RD.		1 REEDS LEVEE	HWY. 124		50	30	16 CHIP	2		3
324		MCADAMS RD.		1.7 RHINDA RD.	MEREDIAN		50	30	20 CHIP	2		3
325		MCCLAIN RD.		1.3 CITY LIMITS	BETHANY CHURCH		50	30	20 HOT MIX	1		7
326		McCLAIN'S LEVEE RD.		3.2 AUSTIN SPRINGS	AUSTIN SPRINGS		50	30	20 CHIP	2		1
327		MCCOLLUM RD.		2.1 SHAFTER RD.	HWY. 124		50	30	20 CHIP	2		3
328		MCCREE		1.9 MOORE RD.	LITTLE ZION		50	30	20 CHIP	2		1
329		McGUIRE CEM. RD.		0.9 JAY BIRD LANE	STATE LINE		50	30	18 CHIP	2		1
330		McKELVEY RD.		1.1 HEARN	DEAD END		50	30	20 CHIP	2		4
331		McKELVEY RD.		2.5 BLOOMING GROVE RD.	S.R. 190		50	30	20 CHIP	2		1
332		McNATT RD.		1.6 WALL RD.	MAYO RD.		50	30	20 CHIP	2		8
333		McWHERTER RD.		0.2 TURNER RD.	DEAD END		50	30	20 CHIP	2		1
334		MEDLING (maintain partial .3)		0.3 HWY. 124	SHAFTER RD.		50	30	20 CHIP	2		1
335		MEDLING GRAVEL NOT MAINTAINED		0.5 HWY 124	SHAFTER RD.		50	30	20 GRAVEL	3		1
336		MELODY DRIVE		0.4 PLEASANT HILL	CATE RD		50	30	20 HOT MIX	1		7
337		MEREDIAN RD.		5.7 GREENFIELD CITY LIMITS	STAFFORD STORE RD.		50	30	20 HOT MIX	1		3
338		MILES RD.		4.8 PUBLIC WELLS RD.	WEAKLEY CO. NURSING HO		50	30	20 COLD MIX	2		4
339		MILLER RD.		1.28 RUTHVILLE RD.	HYNDSVER RD.		50	30	20 HOT MIX	1		8
340		MIMOSA		0.2 CHARLES ST.	HWY. 431		50	30	20 HOT MIX	1		7
341		MINE PIT RD.		0.4 GROVE HILL	DEAD END		50	30	20 CHIP	2		1
342		MITCHELL COLLIER		0.5 NEW HOME	DEAD END		50	30	20 CHIP	2		7
343		MITCHELL RD. E.		0.8 EAST STAFFORD STORE	EAST STAFFORD STORE		50	30	20 CHIP	2		3
344		MITCHELL RD.W.		1.6 WEST STAFFORD STORE	WEST STAFFORD STORE		50	30	18 CHIP	2		3
345		MONTGOMERY RD.		0.5 HUNT RD.	DEAD END		50	30	20 CHIP	2		1
346		MOORE RD.		2.4 SALMON RD.	WKLY/HENRY COUNTY LIN		50	30	20 CHIP	2		1
347		MOORE'S CHAPEL RD.		2.3 SHADES BRIDGE	HWY. 124		50	30	20 CHIP	2		3
348		MOORE'S SCHOOL RD.		1.4 COTTAGE GROVE	ROOK RD.		50	30	20 CHIP	2		1
349		MORAN RD.		1.6 WINGO LEVEE	LIBERTY RD.		50	30	18 CHIP	2		4
350		MORRIS RD.		0.6 BOYDSVILLE RD.	HENRY COUNTY LINE		50	30	20 CHIP	2		1
351		MORRISON RD.		0.8 HWY. 190	EARL MCNATT		50	30	20 CHIP	2	1,8	
352		MORTON RD.		0.4 GARRETT RD.	DEAD END		50	30	20 CHIP	2		1
353		MOSELEY RD.		0.4 DEAD END	OLD HWY. 118		50	30	20 CHIP	2		1
354		MT. ARIE RD.		2 STAFFORD STORE RD.	SHADES BRIDGE		50	30	20 CHIP	2		3
355		MT. VERNON		4.3 HWY. 89	CORINTH RD.		50	30	20 HOT MIX	1		4
356		MT. ZION		2.4 HWY. 190	PARKS WELL		50	30	18 CHIP	2		2
357		MULLINS LANE		0.3 DEAD END	HAYGOOD		50	30	20 CHIP	2		7
358		N. PARKWAY EXT.		0.3 S.R. 89	DEAD END BY TOM CALL		50	30	20 CHIP	2		9
359		NAMELESS RD.		0.6 SCHOOL RD.	DEAD END		50	30	20 CHIP	2		1
360		NANNEY RD.		1.3 CHESTNUT GLADE RD.	MAC TERRELL RD.		50	30	20 HOT MIX	1		8
361		NANNY LANE		0.4 DEAD END	ROCK HILL		50	30	20 GRAVEL	3		4
362		NANNY RD.(ALSO EULAIN NANNY)		0.2 LOWER SHARON	DEAD END		50	30	20 CHIP	2		4
363		NETHERY RD.		4 US HWY. E	RUTHVILLE RD.		50	30	20 HOT MIX	1		8
364		NEW HOME RD.		4.1 OBION COUNTY LINE	3 POINT		50	30	20 HOT MIX	1		7
365		NEW HOPE CHURCH		8.7 HWY. 190 GO SOUTH	CROSS 190/BACK		50	30	20 CHIP	2		1
366		NEW PROSPECT		2.9 SHAW RD.	HWY. 190		50	30	20 CHIP/HM	2		3
367		NEW SALEM RD.		3.2 USHWY. 45E	HWY. 89		50	30	20 HOT MIX	1		4
368		NEW VALLEY RD.		1.3 OLD 22 HWY.	NEW 22 HWY.		50	30	20 HOT MIX	1		2

	A	C	F	G	H	I	J	K	M	N	O	P
369		NEWBILL LANE	0.2	HWY. 190	DEAD END	50	30	18	CHIP	2	2	
370		NEWSOM RD.	0.4	OLD TROY	BELL RD.	50	30	20	CHIP	2	7	
371		NORTH HAWKINS	1	HAWKINS RD.	ST RT 89	50	30	20	CHIP	2	4	
372		NOVA LANE	0.2	DEAD END	WEST MITCHELL	50	30	20	CHIP	2	3	
373		NOWHERE LANE	0.3	DEAD END	FULLER RD	50	30	20	CHIP	2	8	
374		NOWLIN RD.	0.7	DEAD END	SHARON CITY LIMITS	50	30	20	CHIP	2	4	
375		NURSING HOME RD.	1.7	HWY. 22	HWY 89	50	30	20	HOT MIX	1	4	
376		OAK FIELD DRIVE	0.4	HAYGOOD RD.	HUTCHENS RD.	50	30	20	HOT MIX	1	7	
377		OAK GROVE RD.	2.7	WALL RD.	STATE LINE	50	30	20	CHIP	2	8	
378		OAK GROVE RD.	2.2	LOWER SHARON	HWY. 89	50	30	20	HOT MIX	1	9	
379		OLD AUSTIN SPRINGS	0.4	STATE RT. 89	GLOVER STORE	50	30	20	CHIP	2	1	
380		OLD BETHEL RD.	2.1	HWY. 89	BOYDSVILLE RD.	50	30	20	CHIP	2	1	
381		OLD CHESTNUT RD.	0.5	OLD LATHAM RD.	HWY. 118	50	30	20	CHIP	2	1	
382		OLD FULTON RD	0.2	CITY LIMITS	HIGHWAY 43	50	30	20	HOT MIX	1	8	
383		OLD GARDNER RD.	2	GARDNER RD.	HAYGOOD	50	30	20	HOT MIX	1	7	
384		OLD HWY 45S	0.8	4 LANE OF HWY 45 SOUTH END	DEAD END	50	30	22	HOT MIX	1		
385		OLD HWY. 118	1.4	NEW HWY. 118	NEW HWY. 118	50	30	20	HOT MIX	1	1	
386		OLD HWY. 22	9.8	DRESDEN/GLEASON C.L.	GLEASON/MCKENZIE CITY	50	30	20	HOT MIX	1	1,2	
387		OLD KIMERY STORE	0.6	S.R. 445	S.R. 445	50	30	20	CHIP	2	3	
388		OLD LATHAM RD.	2.8	HWY. 118	HWY. 118	50	30	20	HOT MIX	1	1,8,9	
389		OLD SALEM RD.	3.3	HYNDSVER RD.	NETHERY RD.	50	30	20	HOT MIX	1	8	
390		OLD TROY RD.	7.3	OBION COUNTY LINE	US HWY. 45E	50	30	20	HOT MIX	1	4,7	
391		OLIVER RD.	2.6	HUNT RD.	WORKMAN RD.	50	30	20	HOT MIX	1	1	
392		OLIVET CHURCH	1.5	JANES MILL	HWY. 190	50	30	20	HOT MIX	1	1	
393		PAGE LANE .4 CHIP	0.4	PAGE RD	HENRY COUNTY LINE	50	30	18	CHIP	2	2	
394		PAGE LANE 1.0 GRAVEL	1	STARTS AT TAR AND CHIP	HENRY COUNTY LINE	50	30	18	GRAVEL	3	2	
395		PAGE RD.	1.2	BELLS STORE RD.	HENRY COUNTY LINE	50	30	20	HOT MIX	1	2	
396		PAIR RD.	1.8	TREVATHAN RD.	MARTIN CITY LIMITS	50	30	20	HOT MIX	1	7	
397		PARHAM RD.	0.8	SHUFF RD.	JEWELL STORE RD.	50	30	20	COLD MIX	2	1	
398		PARHAM RD.	1.1	HYNDSVER RD.	KING RD.	50	30	20	HOT MIX	1	8	
399		PARKER RD.	1.3	MCNATT RD.	MAYO RD.	50	30	20	CHIP	2	8	
400		PARKERS LEVEE RD.	3.2	GAYLORD RD.	STELLA RUTH	80	30	20	HOT MIX	1	7	
401		PARKS ROAD	0.6	GLEASON CITY LIMITS	HWY. 22	50	30	20	HOT MIX	1	2	
402		PARKS WELL RD.	5.5	LIBERTY RD.	HWY. 190	50	30	20	CHIP	2	2	
403		PARROTT RD.	2	HWY. 54	JEWELL STORE RD.	50	30	20	CHIP	2	1	
404		PATRICK RD.	3	DEAD END	SWINNEY	50	30	20	CHIP	2	4	
405		PATTERSON RD.	1	BELL STORE RD.	NEW HIGHWAY 22	50	30	20	HOT MIX	1	2	
406		PEACE & HARMONY	1.4	BRAWNER'S LEVEE	GLEASON CITY LIMITS	50	30	20	HOT MIX	1	2	
407		PENICK LANE	0.2	PENICK RD.	DEAD END	50	30	20	CHIP	2	4	
408		PENICK RD.	2.8	HWY. 89	MT. VERNON RD.	50	30	20	CHIP	2	4	
409		PENTECOST	2.9	S.R. 190	HUNT RD.	50	30	20	CHIP	2	1	
410		PERKINS	0.4	MACKS GROVE	WESLEY CHAPEL	50	30	20	CHIP	2	1	
411		PERRY LANE	0.5	FOYS SHACK	DEAD END	50	30	20	CHIP	2	1	
412		PERRY RD.	0.7	ROBERTS RD.	FOYS SHACK RD.	50	30	16	CHIP	2	1	
413		PERRY RD.	1.1	HUDSON SPRINGS	LOWER SHARON	50	30	20	CHIP	2	4	
414		PERRY RD.	4.1	PITTMAN RD.	SHADES BRIDGE	50	30	20	CHIP	2	3	

	A	C	F	G	H	I	J	K	M	N	O	P
415		PERRY RD. (HAROLD PERRY)	0.2	S.R. 89	SCHOOL RD.	50	30	20	CHIP	2	1	
416		PETER JONES RD.	0.7	REED RD.	SIMPSON	50	30	20	CHIP	2	8	
417		PETTIT RD	1	CONCORD	NEW HOPE CHURCH RD.	50	30	20	CHIP	2	1	
418		PHILLIPS RD.	1.7	CHESTNUT GLADE RD.	KY. STATE LINE	50	30	20	CHIP	2	8	
419		PIERCE RD. (DRESDEN)	1	WESLEY CHAPEL RD.	JEWELL STORE	50	30	20	CHIP	2	1	
420		PIERCE RD. (MARTIN)	1.9	KING RD.	NETHERY RD.	50	30	20	HOT MIX	1	8	
421		PIERPOINT RD.	0.3	DEAD END	JOLLEY SPRINGS	50	30	20	CHIP	2	1	
422		PIERPOINT RD. EXTENS.	0.3	EXISTING PIERPOINT RD.	DEAD END	50	30	20	CHIP	2	1	
423		PILLOWVILLE RD.	0.54	GREEN RD.	SANDHILL DR	50	30	20	CHIP	2	4	
424		PILLOWVILLE RD	1.6	BYNUM	SANDHILL DR	50	30	20	CHIP	2	4	
425		PINEY LANE	0.1	DEAD END	HWY. 124	50	30	20	CHIP	2	2	
426		PIONEER LANE	0.2	DEAD END	HWY.89/PALMERSVILLE	50	30	20	CHIP	2	1	
427		PISGAH	2.3	S.R. 118	UNITY RD.	50	30	20	HOT MIX	1	1	
428		PITTMAN	2.7	SHADES BRIDGE	STAFFORD STORE RD.	50	30	20	CHIP	2	3	
429		PLATT	0.9	HWY. 54	CAPPS BR.	50	30	20	CHIP	2	1	
430		PLEASANT GR.CEM	0.2	S.R. 89	DEAD END	50	30	8	CHIP	2	4	
431		PLEASANT HILL CH.RD	1.3	OLD TROY	HERMAN BROOKS	50	30	20	CHIP	2	4	
432		PLEASANT HILL RD.	1.9	BOYDSVILLE RD.	S.R. 89	50	30	20	HOT MIX	1	1	
433		POINTER RD.	0.5	SMITH RD.	DEAD END	50	30	20	HOT MIX	1	7	
434		POOL RD.	1.1	CARROLL/WEAKLEY	SEMINARY RD.	50	30	20	CHIP	2	2	
435		PORCH LANE	0.2	DEAD END	SHADES BRIDGE	50	30	20	CHIP	2	3	
436		POST OAK RD OR COVE	0.1	DEAD END	GAYLORD	50	30	20	CHIP	2	1	
437		POWELL LEVEE	2.7	HUNT RD.	WORKMAN RD.	50	30	20	CHIP	2	1	
438		POWELL RD.	2	S.R. 216	WADE RD.	50	30	20	CHIP	2	7	
439		POWERS	0.1	MT. VERNON RD.	DEAD END	50	30	18	CHIP	2	4	
440		POWERS LANE	0.2	DEAD END	WHITE CLAY	50	30	20	CHIP	2	4	
441		POYNTER RD.	1.9	S.R. 216	WADE RD.	50	30	12	HOT MIX	1	7	
442		PRESSON RD.	1.6	SEMINARY RD.	S.R. 124	50	30	20	CHIP	2	2	
443		PRIESTLEY RD.	0.5	DEAD END	KIMERY STORE RD.	50	30	18	CHIP	2	3	
444		PUBLIC WELLS	4.8	MEW SALEM CH.RD.	S.R. 431	50	30	20	HOT MIX	1	7,8	
445		PUCKETT RD.	3.7	KIMERY STORE RD.	GREENFIELD CITY LIMITS	50	30	20	HOT MIX	1	3	
446		PULLEM RD.	0.7	S.R. 89	DEAD END	50	30	18	CHIP	2	4	
447		RABBIT RANCH	0.4	LEE RD.	DEAD END	50	30	18	CHIP	2	8	
448		RAGAN RD.	1.7	BOYDSVILLE RD.	BOAZ RD.	50	30	20	CHIP	2	1	
449		RAINEY RD.	2.1	ETHRIDGE LEVEE	S.R. 89	50	30	20	CHIP	2	4	
450		RALSTON RUTHVILLE	13.36	S.R. 431	TN-KY STATE LINE AB3,C	50	30	20	HOT MIX	1	8	
451		RAMBO RD.	1.2	S.R. 89	DEAD END	50	30	18	CHIP	2	4	
452		RAWLS RD.	3.8	HWY. 190	McCREE	50	30	20	CHIP	2	1	
453*		RAY LANE	0.08	HWY 89	DEAD END	50	30	20	GRAVEL	3	4	
454		REED FARM RD.	0.1	DEAD END	SIMPSON	50	30	20	CHIP	2	8	
455		REED RD.	3.6	RALSTON/RUTHVILLE	CHESTNUT GLADE	50	30	20	HOT MIX	1	8	
456		REEDS LEVEE RD.	2.6	S.R. 124	WOODS RD.	50	30	20	HOT MIX	1	2	
457		REM LANE (opposite Honeysuckle Hgts.	0.2	DEAD END	OLD STATE RR. 22	50	30	20	CHIP	2	2	
458		RICHARD RD.	0.4	HOWELL RD.	ROAD SYSTEM END	50	30	20	HOT MIX	1	7	
459		RICHARDSON RD.	1.6	PLEASANT HILL	S.R.89	50	30	20	CHIP	2	1	
460		RINDA RD.	2.3	SHADES BRIDGE	PITTMAN RD.	50	30	18	CHIP	2	3	

	A	C	F	G	H	I	J	K	M	N	O	P
461		ROBA DAVIS RD.	0.3	HWY. 22	BYRD RD	50	30	20	COLD MIX	2	2	
462		ROBERTS RD.	2.3	AUSTIN SPRINGS	TN-KY STATE LINE	50	30	20	CHIP	2	1	
463		ROBERTS RD.	2	PARKS WELL	WARDS CHAPEL	50	30	18	CHIP	2	4	
464		ROBERTSON	0.9	STAFFORD RD.	UNITY RD.	50	30	18	CHIP	2	1	
465		ROCK HILL RD.	3.6	US HWY. 45E	S.R. 89	50	30	20	HOT MIX	1	4	
466		ROCK MCCLAIN RD.	3.8	CITY LIMITS/DRESDEN	BIBLE UNION	50	30	20	CHIP	2	9	
467		ROGERS RD.	0.9	STOVER RD.	OLD SALEM	50	30	20	HOT MIX	1	8	
468		ROLLING HILLS	0.2	S.R. 22	LACKEY ROAD	50	30	20	HOT MIX	1	8	
469		ROLLING HILLS LANE	0.5	DEAD END	PATTERSON	50	30	20	CHIP	2	2	
470		ROOK RD.	1.7	BUCKLEY RD.	WEAKLEY CO. HENRY CO.	50	30	20	CHIP	2	1	
471		ROSS RD.	1.6	S.R. 118	GOOD SPRINGS CHURCH F	50	30	20	CHIP	2	1	
472		ROSS RD.	1.2	EAST GROVE RD.	S.R. 190	50	30	18	HOT MIX	1	2	
473		ROWLETT RD.	1.9	US 45E	NEW SALEM CH. RD.	50	30	20	CHIP	2	4,7	
474		RUSHING RD.	0.7	S.R. 216	DEAD END	50	30	18	CHIP	2	7	
475		RUSSELL DRIVE	0.2	S.R. 431	DEAD END	50	30	18	CHIP	2	7	
476		RUTHERFORD RD.	0.2	KING RD.	DEAD END	50	30	20	CHIP	2	1	
477		RYAN RD.	1.9	DEAD END	HAWKS RD.	50	30	20	HOT MIX	1	7	
478		SADDLE CLUB RD.	0.6	BEECH SPRINGS RD.	GREENFIELD CITY LIMITS	50	30	20	CHIP	2	3	
479		SALE BARN RD.	3.6	S.R. 216	S.R. 431	50	30	20	HOT MIX	1	7	
480		SALMON RD.	2.1	HWY. 190	MOORE	50	30	20	HOT MIX	1	1	
481		SANDHILL DRIVE	0.4	PILLOWVILLE RD	FINCH RD	50	30	20	CHIP	2	2	
482		SAND HILL LANE	0.7	SAND HILL RD.	BYNUM RD.	50	30	20	CHIP	2	2,4	
483		SAND HILL LANE EXT.	0.3	SAND HILL LANE	DEAD END	50	30	16	CHIP	2	2,4	
484		SAND HILL ROAD IN GLEASON	3.1	FINCH RD.	GLEASON CITY LIMITS	50	30	20	HOT MIX	1	2	
485		SAND HILL ROAD IN MARTIN	1.4	CITY LIMITS	PAIR RD.	50	30	20	HOT MIX	1	5	
486		SANDY BRANCH	1.2	RALSTON/RUTHVILLE	HWY. 190	50	30	20	HOT MIX	1	8	
487		SAWYER RD.	0.8	PEACE & HARMONY	OLD HWY. 22	50	30	18	HOT MIX	1	2	
488		SCARBROUGH	0.3	DEAD END	SR 124	50	30	18	CHIP	2	2	
489		SCHOOL RD.	1.3	S.R. 89	S.R. 190	50	30	20	CHIP	2	1	
490		SCOTT RD.	0.3	MATHENY GROVE	DEAD END	50	30	16	CHIP	2	1	
491		SEAGRAVES CIRCLE	0.2	Parks Rd and spur off Hwy 22	DEAD END	50	30	18	GRAVEL	3	2	
492		SEMINARY RD.	2.1	S.R. 190	BLAYLOCK STORE RD.	50	30	20	CHIP	2	2	
493		SHADES BRIDGE	11.4	MEREDIAN RD.	S.R. 190	50	30	20	HOT MIX	1	3	
494		SHADTOWN	2.6	CYPRESS CREEK	CYPRESS CREEK RD.	50	30	20	CHIP	2	7	
495		SHADY GROVE	2.1	RALSTON/RUTHVILLE	BIBLE UNION	50	30	20	HOT MIX	1	8	
496		SHADY LANE	0.6	DEADEND	SHUFF	50	30	20	CHIP	2	1	
497		SHAFTER RD.	3.00	S.R. 124	S.R. 54	50	30	20	HOT MIX	1	3	
498		SHAW RD	1.6	STAFFORD STORE RD.	S.R. 190	50	30	20	CHIP	2	3	
499		SHELTIE RD.	0.5	HAYGOOD RD.	DEAD END	50	30	25	HOT MIX	1	7	
500		SHOBE RD.	2.00	S.R. 22	CHICKEN RD.	50	30	20	HOT MIX	1	1	
501		SHUFF RD.	3.6	HWY. 54	SWINGING LIMB	50	30	20	HOT MIX	1	1	
502		SIERRA LANE	0.3	DEAD END	HIGHWAY 124	50	30	20	CHIP	2	2	
503		SIMMONS RD.	0.7	RAMBO RD.	RAMBO RD.	50	30	18	CHIP	2	4	
504		SIMMS RD.	0.3	BYNUM	OLD 22	50	30	20	CHIP	2	1	
505		SIMPSON RD.	3.8	REED FARM	CHESTNUT GLADE RD.	50	30	20	CHIP	2	8	
506		SKULL BONE	0.3	WEAKLEY GIBSON CO. LINE	SHADES BRIDGE	50	30	20	CHIP	2	3	

	A	C	F	G	H	I	J	K	M	N	O	P
507		SMITH	3.2	STAFFORD STORE RD.	SR 190		50	30	20	CHIP	2	3
508		SMITH RD.	2.3	HAYGOOD RD.	HWY. 45		50	30	20	HOT MIX	1	7
509		SNAKE HILL RD.	2.4	OAK GROVE RD.	S.R. 54		50	30	18	HOT MIX	1	9
510		SNYDER RD.	2.3	RALSTON/RUTHVILLE	MILLER RD.		50	30	20	HOT MIX	1	8
511		STAFFORD RD.	2.1	CONCORD RD.	NEW HOPE CHURCH RD./		50	30	16	CHIP	2	1
512		STAFFORD STORE	6.8	MT. ARIE	S.R. 124		50	30	20	HOT MIX	1	3
513		STALLING RD.	1.8	S.R. 54	CHICKEN RD.		50	30	20	HOT MIX	1	1
514		STATE LINE RD.	8.1	WEAKLEY/OBION CO LINE	WEAKLEY/HENRY CO LINE		50	30	20	HOT MIX	1	1
515		STEELE LEVEE RD.	0.8	TUMBLING CREEK RD	DEAD END		50	30	20	CHIP	1	1
516		N. STEELE LEVEE	0.5	WOODARD INTERSECTION	DEAD END		50	30	20	CHIP	1	1
517		STELLA RUTH RD.	5.7	3 POINT	HWY. 45 E		50	30	20	HOT MIX	1	7
518		STEPHENSON LANE	0.3	DEAD END	MT. VERNON RD.		50	30	20	CHIP	2	4
519		STEPHENSON RD	1.6	SR 89	BOYDSVILLE		50	30	20	CHIP	2,3	1
520		STEPHENSON Y	0.2	HIGHWAY 89	STEPHENSON RD.		50	30	20	CHIP	2	1
521		STEWART RD.	0.3	HWY. 216	POWELL RD.		50	30	20	HOT MIX	1	7
522		STOVER RD.	2.1	S.R. 372	NETHERY RD.		50	30	20	HOT MIX	1	8
523		SULLIVAN LANE	0.2	HIGHWAY 124	DEAD END		50	30	20	CHIP	2	2
524		SULLIVAN RD.	0.6	MEREDIAN RD.	HWY 124		50	30		CHIP	2	3
525		SULLIVAN RD.	1.0	TAR AND CHIP	MEREDIAN		50	30	20	GRAVEL	3	3
526		SUMMER RD.	1.2	S.R. 372	TEMPLETON		50	30	20	HOT MIX	1	7
527		SUMMERS RD.	3	S.R. 54	OLD HWY. 22		50	30	20	CHIP	2	9
528		SWINGING LIMB	0.8	JEWELL STORE	JOLLY SPRINGS RD.		50	30	16	CHIP	2	1
529		SWINGING LIMB	1	JEWELL STORE	JOLLY SPRINGS RD.		50	30	16	CHIP	2	1
530		TEMPLETON RD.	3.8	PUBLIC WELLS RD.	PAIR RD.		50	30	20	HOT MIX	1	7
531		TERRELL ROAD	0.4	S.R. 431	DEAD END		50	30	20	HOT MIX	1	7
532		TERRELL, STANLEY	1.1	OBION WEAKLEY LINE	S.R. 431		50	30	20	HOT MIX	1	7
533		THOMAS RD.	1.7	BUCK MASON	CHESTNUT GLADE		50	30	20	HOT MIX	1	8
534		THOMASON RD.	0.5	DEAD END	S.R. 54		50	30	20	CHIP	2	1
535		THOMPSON CREEK	2.9	JANES MILL	S.R. 54		50	30	20	HOT MIX	1	1
536		THOMPSON RD.	0.4	BEECH GROVE	S.R. 89		50	30	20	CHIP	2	4
537		THREE POINT RD.	3.00	STELLA RUTH	S.R. 216		50	30	20	HOT MIX	1	7
538		TILLMAN RD.	1.5	KIMERY STORE RD.	KIMERY STORE RD.		50	30	18	CHIP	2	3
539		TOM SMITH RD.	0.3	DEAD END	GARDNER RD.		50	30	20	CHIP	2	7
540		TRAVIS CHAPEL RD.	3	HUDSON SPRINGS	S.R. 89		50	30	18	HOT MIX	1	4,9
541		TRAVIS LANE	0.2	RALSTON RUTHVILLE RD.	HWY. 22		50	30	20	CHIP	2	8
542		TRAVIS RD.	0.91	S.R. 431	MARTIN CITY LIMITS		50	30	20	CHIP	2	5
543		TREVATHAN RD.	0.5	MCCLAIN RD.	PUBLIC WELLS		50	30	20	HOT MIX	1	7
544		TRIPLE B	1.1	PUBLIC WELLS RD.	MILES		50	30	20	HOT MIX	1	4
545		TUCKER RD.	1.8	TRAVIS CH. RD	LOWER SHARON		50	30	20	CHIP	2	4
546		TUMBLING CREEK	6.4	HIGHWAY 22 - NEW	HENRY COUNTY LINE		50	30	20	HOT MIX	1	1
547		TURBEVILLE RD.	1.4	S.R. 118	PISGAH RD.		50	30	20	CHIP	2	1
548		TURNER LANE	0.5	RALSTON RUTHVILLE RD.	END OF CIRCLE		50	30	20	CHIP	2	8
549		TURNER RD.	0.5	POWELL LEVEE	HOBBS RD.		50	30	20	CHIP	2	1
550		TURNPIKE RD.	0.7	GARDNER RD.	DEAD END		50	30	20	CHIP	2	7
551		TWIN LAKES DRIVE	0.2	DRESDEN CITY LIMITS N TO	DEAD END		50	30	20	HOT MIX	1	9
552		TWO NOTCH RD.	1.4	S.R. 54	JOLLEY SPRINGS		50	30	20	CHIP	2	1

	A	C	F	G	H	I	J	K	M	N	O	P
553		UNION CH. LANE	0.3	S.R. 124	DEAD END	50	30	16	CHIP	2	2	
554		UNION CH. RD.	4.2	BRAWNERS RD.	OLD 22	50	30	20	HOT MIX	1	2	
555		UNITY RD.	4.1	NEW HOPE CH.	BOYDSVILLE RD.	50	30	20	HOT MIX	1	1	
556		UT FARM ROAD	0.5	COURTRIGHT RD	DEAD END	50	30	18	CHIP	2	5	
557		VALLEY VIEW	0.2	DEAD END	DRESDEN CITY LIMITS	50	30	20	CHIP	2	9	
558		VANCLEAVE LANE	0.5	DEAD END	GARDNER RD.	50	30	20	CHIP	2	7	
559		VANCLEAVE RD.	1.5	3 PT.	MARTIN CITY LIMITS	50	30	20	HOT MIX	1	6	
560		VICTORY RD.	0.2	KIMERY LEVEE RD.	S.R. 89	50	30	20	HOT MIX	1	4	
561		VINSON LANE	0.2	DEAD END	HWY. 124	50	30	20	CHIP	2	2	
562		WADE RD.	1.1	WKLY/OBION CO. LINE	CYPRESS CREEK RD.	50	30	20	HOT MIX	1	7	
563		WALL LOOP ROAD	1.7	S.R. 118	S.R. 118	50	30	20	CHIP	2	1	
564		WALL RD.	3.1	CHESTNUT GLADE RD.	WALL LOOP RD.	50	30	20	CHIP	2	1	
565		WALLACE RD.	0.7	FOWLER RD.	HWY. 45 E	50	30	20	HOT MIX	1	7	
566		WALNUT GROVE RD.	0.5	WKLY/OBION COUNTY LINE	RALSTON/RUTHVILLE	50	30	20	CHIP	2	8	
567		WARD RD.	0.3	DEAD END	HWY. 190	50	30	14	CHIP	2	2	
568		WARD'S CHAPEL	2.7	HWY. 190	PARKS WELL RD.	50	30	20	HOT MIX	1	2	
569		WATERSHED LANE	0.5	DEAD END	MT. VERNON RD.	50	30	20	CHIP	2	4	
570		WATTS RD.	3.9	S.R. 54	SWINGING LIMB RD.	50	30	20	CHIP	2	1	
571		WEAKLEY RD.	1.2	HYNDSVER RD.	BILLINGSBY RD.	50	30	20	CHIP	2	8	
572		WEBB RD	4.2	SR 89	HENRY COUNTY LINE	50	30	20	HOT MIX	1	1	
573		WEBBER RD.	0.3	PENTECOST RD.	DEAD END	50	30	16	CHIP	2	1	
574		WENDY LANE	0.3	DEAD END	S.R. 190	50	30	20	CHIP	2	1	
575		WESLEY CHAPEL	2.8	S.R. 89	S.R. 190	50	30	18	HOT MIX	1	1	
576		WHEELER RD.	1.6	S.R. 190	NEW HOPE CH. RD.	50	30	16	CHIP	2	1	
577		WHISPERING HILL	1.5	SIMPSON RD.	CHESTNUT GLADE RD.	50	30	16	CHIP	2	8	
578		WHITE CLAY RD.	2.8	ETHRIDGE LEVEE	US45E	50	30	20	HOT MIX	1	4	
579		WHITE RD.	0.2	MT. VERNON	DEAD END	50	30	20	CHIP	2	4	
580		WHITE RD.	1.8	COTTON CREEK RD.	S.R. 190	50	30	20	CHIP	2	2	
581		WHITLOW RD.	1.1	SALEM RD.	STOVER RD.	50	30	20	HOT MIX	1	8	
582		WILKINS RD (added 400 ft by resolution)	0.38	DEAD END	DARDEY RD.	50	30	12	CHIP	2	2	
583		WILKINSON RD.	0.3	DEAD END	S.R. 118	50	30	20	CHIP	2	1	
584		WILLIAMS RD.	0.7	BELL STORE RD.	DEAD END	50	30	20	CHIP	2	2	
585		WILLIAMS RD.	3	BOYDSVILLE RD.	S.R. 89	50	30	20	CHIP	2	1	
586		WILLOW LANE	0.3	DEAD END	LIBERTY RD.	50	30	20	HOT MIX	1	2	
587		WILLYOUNG	2.8	S.R. 54	LIBERTY RD.	50	30	20	HOT MIX	1	2	
588		WILSON RD.	2.8	BOB MILES RD.	GAYLORD RD.	50	30	20	HOT MIX	1	4	
589		WINGO LEVEE	2.5	SHAFTER RD.	WILL YOUNG RD.	50	30	20	HOT MIX	1	3	
590		WINSTEAD LANE	0.2	BOAZ RD.	DEAD END	50	30	16	CHIP	2	1	
591		WINSTEAD RD.	0.6	DEAD END	THREE POINT	50	30	20	CHIP	2	7	
592		WINSTEAD RD.	3.9	S.R. 118	PISGAH RD.	50	30	20	HOT MIX	1	1	
593		WINWOOD LANE	0.3	CONCORD RD.	DEAD END	50	30	18	CHIP	2	1	
594		WOODARD RD.	2.16	WEAKLEY -HENRY COUNTY	S.R. 54	50	30	20	CHIP	2	1	
595		WOODLAWN RD.	0.8	LYNN POINT RD.	GREENFIELD CITY LIMITS	50	30	20	CHIP	2	3	
596		WOODRUFF RD.	1.1	S.R. 217	JEWELL RD.	50	30	20	CHIP	2	1	
597		WOODS RD.	2.2	BRAWNER'S LEVEE	OLD 22	50	30	20	HOT MIX	1	2	
598		WORKMAN CEM. RD.	2.7	GLOVER'S STORE	JAY BIRD LANE	50	30	18	CHIP	2	1	

	A	C	F	G	H	I	J	K	M	N	O	P
599		WORKMAN RD.	1.6	FANCY RD.	BOYDSVILLE RD.	50	30	20	CHIP	2	1	
600		WORKMAN RD.	1.4	WHITLOW RD.	SALEM RD.	50	30	20	HOT MIX	1	8	
601		WORTH RD.	1.8	REED RD.	REED RD.	50	30	16	HOT MIX	1	8	
602		WREN RD.	1.5	STAFFORD STORE RD.	GOODLOW RD.	50	30	20	CHIP	2	3	
603		WRIGHT RD (By Mike Snider)	1.1	S.R. 190	BRAWNER'S LEVEE	50	30	18	CHIP	2	2	
604		WRIGHT RD (by Wade Mansfield)	1.3	BOYDSVILLE RD.	PLEASANT H ILL	50	30	18	CHIP	2	1	
605		WYATT RD.	0.4	REGAN RD.	DEAD END	50	30	16	CHIP	2	1	
606		YEARGIN RD.	1.6	GOODLOW	S.R. 190	50	30	20	CHIP	2	3	
607		YOUNG LANE	0.6	S.R. 124	DEAD END	50	30	16	HOT MIX	1	2	
608			929.88									
609												
610												
611												
612												
613												
614												
615												
616												
617												
618												
619												
620												
621												
622												
623												
624												
625												
626												
627												
628												
629		ERROR should have been .08 instead of .88 on Ray lane										
630		corrected 01-16-2019										